




Legend :  
圖例 :

| Opening of New Roads<br>新路啟用  |  |
|---|--|
|  | Concorde Road<br>協調道   |
|  | The Slip Road leading from Prince Edward Road East Westbound to Concorde Road<br>連接太子道東西行至協調道的支路 |
|  | Unnamed Road<br>未命名道路  |

© The Government of the Hong Kong SAR Map reproduced with permission of the Director of Lands.  
 © 地圖版權屬香港特區政府地政總署署長准許複印

Opening of New Roads in Kowloon City District  
(Effective from 10:00 am on 27 March 2015)

九龍城區的新路啟用 (由2015年3月27日上午10時起)

