

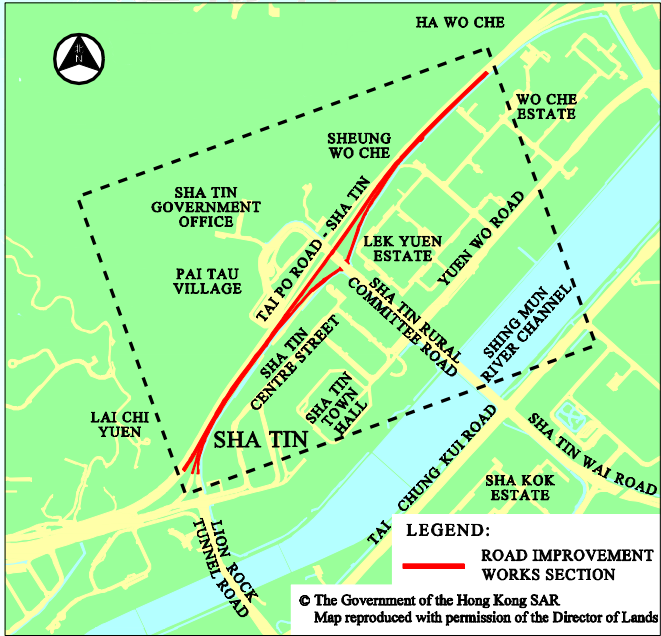
New Traffic Management Measures

Tai Po Road – Sha Tin (Southbound) Traffic Management Measures to be implemented on 14 August 2011

To address the traffic congestion at Tai Po Road – Sha Tin towards Kowloon during morning peak hours, Sha Tin District Council supported a proposal to implement new traffic management measures at Tai Po Road – Sha Tin (Kowloon Bound).

The major changes under the new measures are for the Tai Wai bound vehicles, they have to exit Tai Po Road – Sha Tin via the slip road to Sha Tin Rural Committee Road (see Annex 2), then cross Sha Tin Rural Committee Road and re-join Tai Po Road slow lane via the down ramp (see Annexes 3 & 4). Under the new traffic management measures, a double-white line of approximately 60m long will be added at the diverging point of Tai Po Road, Shing Mun Tunnel Road and Tsing Sha Highway, such that motorists heading to Tsuen Wan and Kowloon (W) should get in lane earlier (see Annex 5). It is anticipated by implementing the above measures, weaving activities over this road section could be reduced, thus smoothen the traffic flows and enhance road safety.

Key Plan



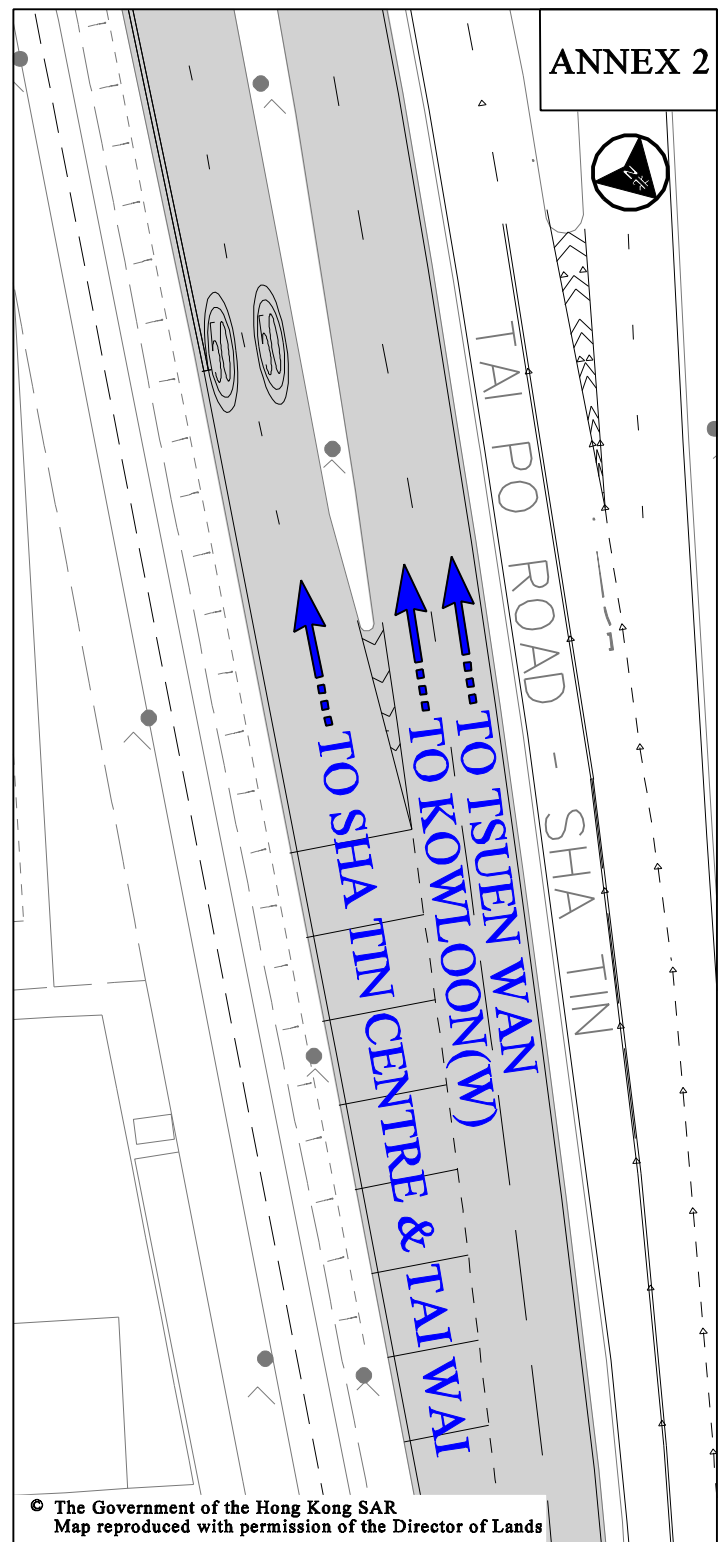
For more details, please visit the following web site :
http://www.td.gov.hk/en/traffic_notices/index_type_1.html

Implementation Timetable

The above traffic management measures will be implemented from 14 August 2011. Motorists please observe the traffic signs, and choose the appropriate traffic lane when travelling along this road section.

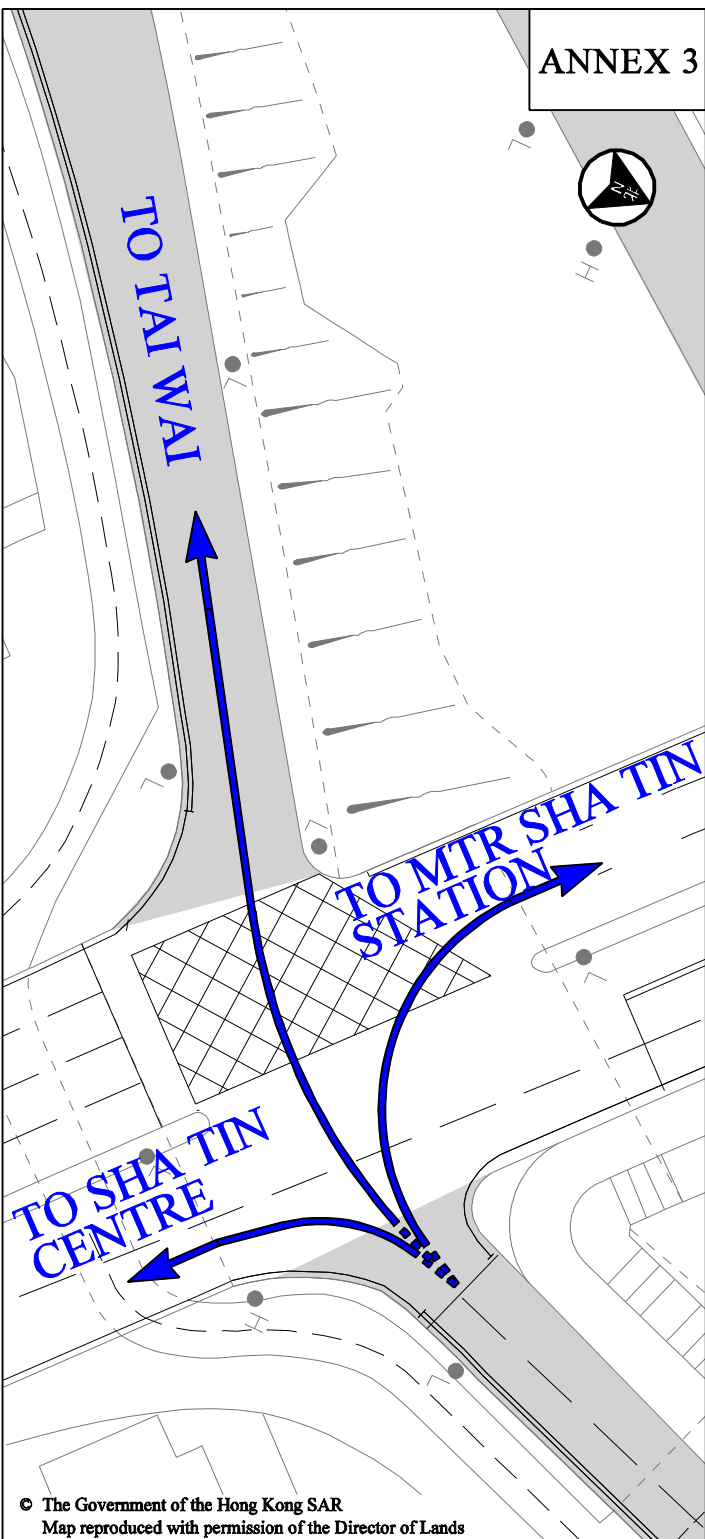
Transport Department
July 2011

ANNEX 2



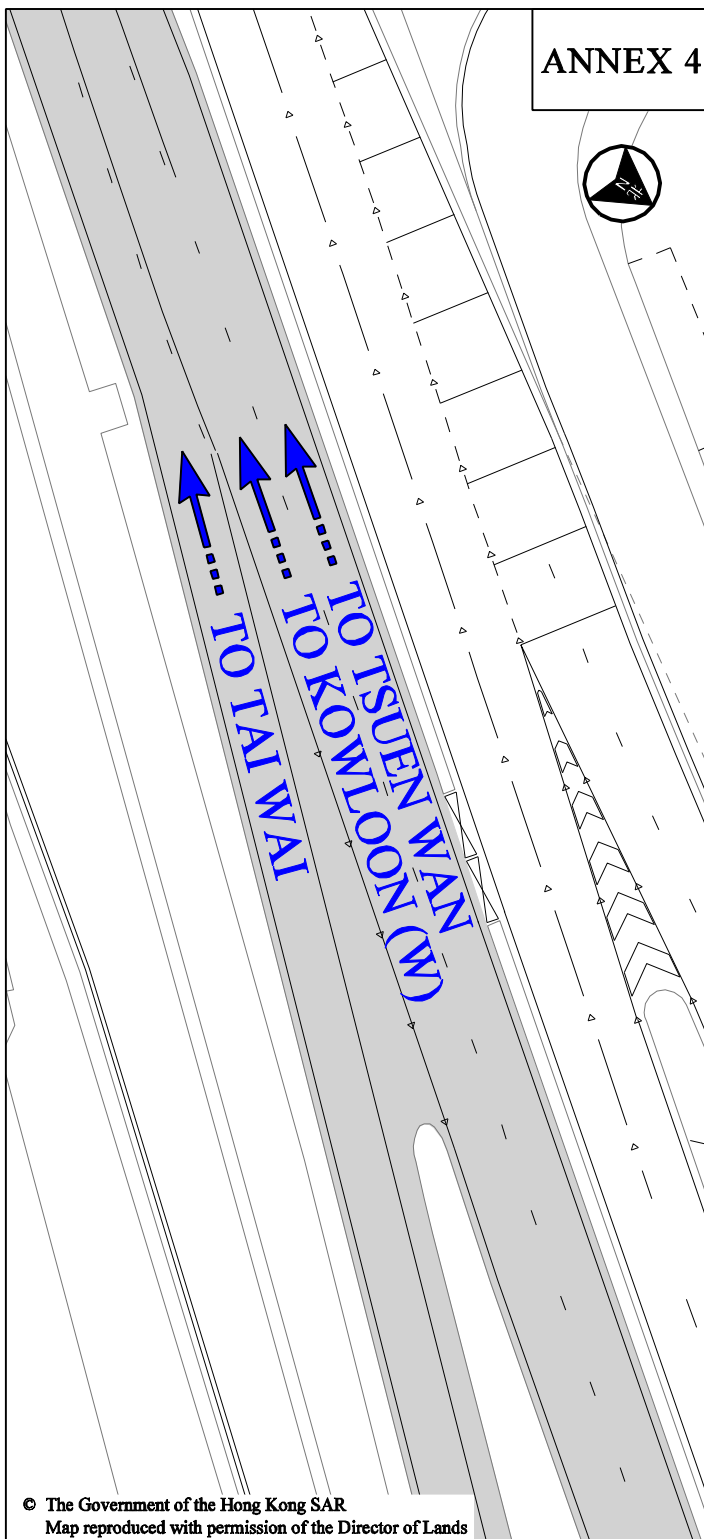
© The Government of the Hong Kong SAR
Map reproduced with permission of the Director of Lands

ANNEX 3



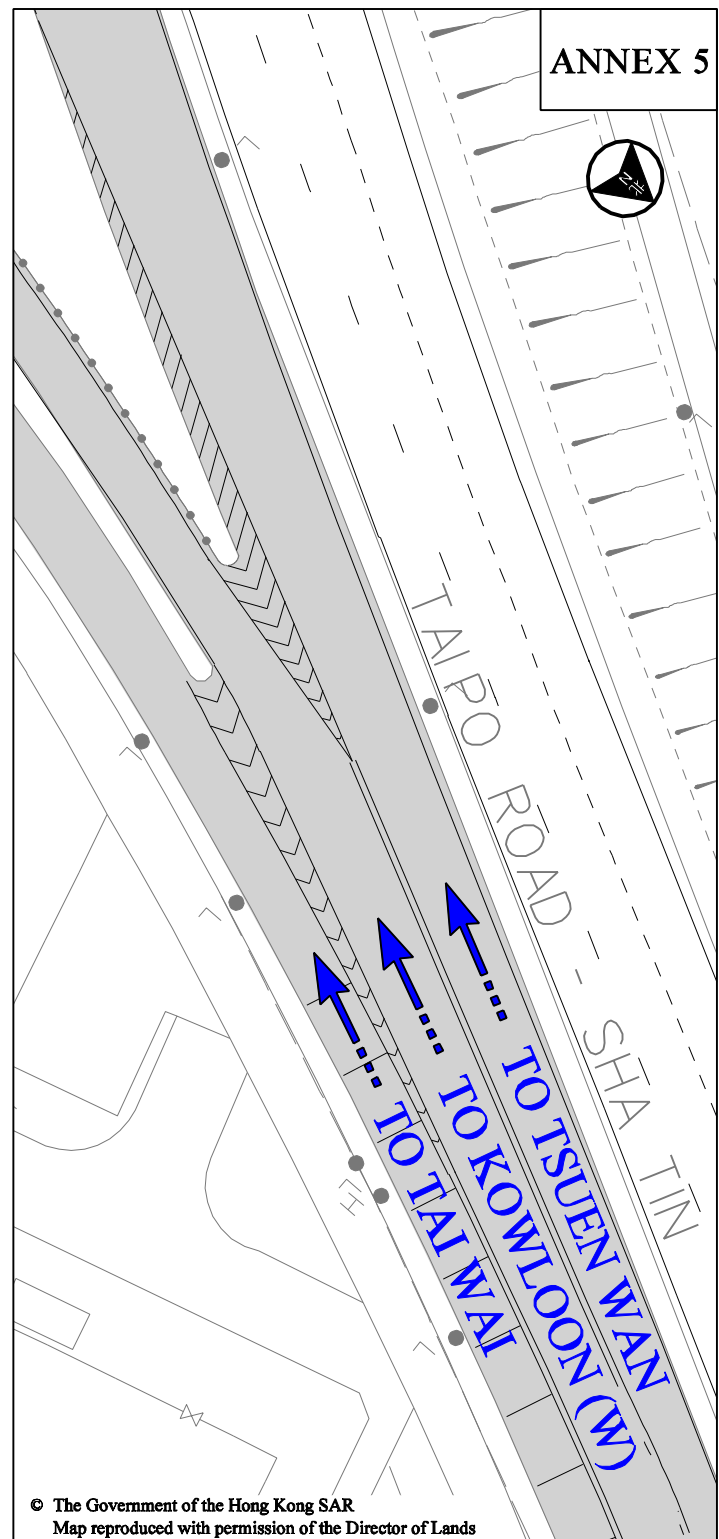
© The Government of the Hong Kong SAR
Map reproduced with permission of the Director of Lands

ANNEX 4



© The Government of the Hong Kong SAR
Map reproduced with permission of the Director of Lands

ANNEX 5



© The Government of the Hong Kong SAR
Map reproduced with permission of the Director of Lands

