

TRANSPORT DEPARTMENT NOTICE

Special Traffic and Transport Arrangements for the International Chinese New Year Night Parade and Lunar New Year Fireworks Display in 2024

Notice is hereby given that the following special traffic and transport arrangements will be implemented to facilitate the celebration events held during the Lunar New Year in 2024:

1. International Chinese New Year Night Parade on 10 February 2024; and
2. Lunar New Year Fireworks Display on 11 February 2024.

I. International Chinese New Year Night Parade on 10 February 2024

A. Special Traffic Arrangement

1. Road Closure (see Figure 1)

The following sections of roads will be temporarily closed to all vehicular traffic (except for authorised vehicles) at the times specified below:

(a) From 3.30 pm to 11.45 pm:

- (i) The section of Canton Road southbound between Kowloon Park Drive and Salisbury Road;
- (ii) The fast lane of Kowloon Park Drive southbound between Peking Road and Salisbury Road;
- (iii) The section of Ashley Road between Haiphong Road and Peking Road;
- (iv) The section of Hankow Road between Haiphong Road and Middle Road;
- (v) Lock Road;
- (vi) The section of Nathan Road northbound between Bowring Street and Salisbury Road;
- (vii) The section of Nathan Road southbound between Granville Road and Salisbury Road;
- (viii) The section of Kimberley Road westbound between Carnarvon Road and Nathan Road;
- (ix) Cameron Lane;
- (x) The section of Cameron Road eastbound between Nathan Road and Carnarvon Road;
- (xi) Haiphong Road;
- (xii) Humphreys Avenue;
- (xiii) Ichang Street;
- (xiv) The section of Mody Road between Nathan Road and Bristol Avenue;
- (xv) The section of Peking Road between Ashley Road and Nathan Road;
- (xvi) The section of Peking Road between Canton Road and Kowloon Park Drive;
- (xvii) The section of Middle Road between Hankow Road and Salisbury Road;
- (xviii) The section of Salisbury Road eastbound between Canton Road and Kowloon Park Drive;
- (xix) The section of Salisbury Road eastbound between Kowloon Park Drive and Hankow Road (except slow lane);
- (xx) The section of Salisbury Road eastbound between Hankow Road and Chatham Road South;

- (xxi) The slow lane of Salisbury Road westbound between Nathan Road and Kowloon Park Drive;
- (xxii) The loading and unloading area outside Hong Kong Cultural Centre;
- (xxiii) The section of Salisbury Road westbound between Kowloon Park Drive and Canton Road; and
- (xxiv) Salisbury Road Underpass.

(b) From 5 pm to 11.45 pm:

- (i) The section of Ashley Road between Peking Road and Hankow Road;
- (ii) The section of Middle Road between Hankow Road and Kowloon Park Drive;
- (iii) The section of Hankow Road between Salisbury Road and Middle Road;
- (iv) The section of Salisbury Road eastbound between Kowloon Park Drive and Hankow Road; and
- (v) The section of Kowloon Park Drive southbound between Canton Road and Salisbury Road.

(c) From 7 pm to 11.45 pm:

- (i) The section of Salisbury Road westbound between Kowloon Park Drive and Chatham Road South; and
- (ii) The section of Kowloon Park Drive northbound between Salisbury Road and Canton Road.

2. Traffic Diversions

To facilitate the aforementioned road closure arrangements, the following traffic diversions will be implemented temporarily in the following periods:

(a) From 3.30 pm to 11.45 pm:

- (i) Vehicles on Kowloon Park Drive southbound will be diverted to turn left onto Peking Road eastbound;
- (ii) Vehicles on Salisbury Road eastbound will be diverted to turn left onto Hankow Road northbound;
- (iii) Vehicles on Peking Road eastbound will be diverted to turn right onto Ashley Road southbound.
- (iv) Vehicles on Ashley Road southbound will be diverted to turn right onto Middle Road westbound;
- (v) Vehicles on Kowloon Park Drive northbound will be prohibited from turning left onto Canton Road southbound;
- (vi) Vehicles on Nathan Road southbound will be diverted to turn left onto Granville Road eastbound;
- (vii) Granville Road between Nathan Road and Carnarvon Road will be re-routed to one-way eastbound;
- (viii) Vehicles on Salisbury Road westbound will be prohibited from turning right onto Nathan Road northbound;
- (ix) Vehicles on Salisbury Road westbound will be diverted to turn right onto Kowloon Park

- Drive northbound; and
- (x) Vehicles on Carnarvon Road northbound will be diverted to turn right onto Kimberley Road eastbound.

(b) From 5 pm to 11.45 pm:

- (i) Vehicles on Canton Road southbound will be diverted to make u-turnU-turn movement onto Canton Road northbound outside China Hong Kong City.

(c) From 7 pm to 11.45 pm:

- (i) Vehicles on Salisbury Road westbound will be diverted to turn right onto Chatham Road South northbound; and
- (ii) Vehicles on Chatham Road South southbound will be diverted to turn left onto Salisbury Road eastbound.

3. Suspension of Parking Spaces and Pick-up/ Drop-off Areas

All on-street parking spaces along the closed road sections in Tsim Sha Tsui will be suspended from 12 noon on 10 February 2024 to 3 am on the following day. The loading and unloading bay outside Hong Kong Cultural Centre will also be suspended from 3.30 pm to 11.45 pm on 10 February 2024.

4. Suspension of Bus Termini

The following bus termini will be suspended from 3.30 pm on 10 February 2024 until the re-opening of roads:

- (i) Star Ferry Bus Terminus; and
- (ii) China Ferry Terminal Bus Terminus.

5. Suspension of Taxi Stands and Taxi Pick-up/Drop-off Point

The taxi stands along the closed roads and the taxi pick-up/drop-off point on Canton Road northbound outside China Hong Kong City, will be suspended from 3.30 pm on 10 February 2024 until the re-opening of roads.

6. Suspension of Public Light Bus Stands

The public light bus stands along the closed roads and the public light bus stand on Canton Road northbound outside China Hong Kong City, will be suspended from 3.30 pm on 10 February 2024 until the re-opening of roads.

7. Restrictions on Access to/exit from Carparks

Vehicles parked in all carparks within the closed road area in Tsim Sha Tsui will not be permitted to enter or leave the carparks from about 3.30 pm on 10 February 2024 until the re-opening of roads. Motorists wishing to park their vehicles in these carparks are advised to do so before the

road closures and shall prepare to accept that their vehicles cannot leave the carparks until the uplifting of the road closures.

B. Public Transport Arrangements

1. MTR Services

The services of Island Line, Tsuen Wan Line, South Island Line and East Rail Line will be strengthened on 10 February 2024 subject to passenger demand.

2. Franchised Bus Services

(a) Bus Diversions and Bus Stop Arrangements

In connection with the road closures in Tsim Sha Tsui, the following bus diversions and temporary bus stop arrangements will be implemented from 3.30 pm on 10 February 2024 until the re-opening of roads:

Routes	Bound	Diversion before resuming its original routeing	Suspended Bus Stops	Temporary Bus Stops
KMB Route Nos. 1 and 1A	Converted to circular route	via Nathan Road, Jordan Road, Wui Man Road, Jordan Road and Nathan Road.	1. Nathan Road near Tak Shing Street 2. Nathan Road near Cameron Road 3. Nathan Road southbound near Middle Road 4. Salisbury Road outside Hong Kong Cultural Center 5. Star Ferry 6. Nathan Road northbound near Middle Road 7. Nathan Road near Kimberly Road 8. Nathan Road near Bowring Street	1. Jordan Road near Woosung Street 2. Wui Man Road near West Kowloon Station
KMB Route No. 2	Converted to circular route	via Nathan Road, Jordan Road, Wui Man Road, Jordan Road and Nathan Road.	1. Nathan Road near Tak Shing Street 2. Nathan Road near Cameron Road 3. Nathan Road southbound near Middle Road 4. Salisbury Road outside Hong Kong	1. Jordan Road near Woosung Street 2. Wui Man Road near West Kowloon

Routes	Bound	Diversion before resuming its original routeing	Suspended Bus Stops	Temporary Bus Stops
			Cultural Center 5. Star Ferry 6. Nathan Road northbound near Middle Road 7. Nathan Road near Kowloon Mosque and Islamic Centre 8. Nathan Road near Bowring Street	Station
KMB Route Nos. 3C, 14 and 238X	Converted to circular route	via Jordan Road, Wui Man Road, Jordan Road and Nathan Road.	1. Canton Road near Wui Cheung Road 2. China Ferry Terminal Bus Terminus 3. Canton Road near Austin Station	Wui Man Road near West Kowloon Station
KMB Route Nos. 5 and 28	Converted to circular route	via Chatham Road South, Salisbury Road and Hong Chong Road.	1. Star Ferry 2. Salisbury Road near East Tsim Sha Tsui Station 3. Chatham Road South near Mody Road 4. Chatham Road South near Granville Road 5. Chatham Road South opposite to Hong Kong Science Museum 6. Cheong Wan Road near The Hong Kong Polytechnic University	Not applicable
KMB Route No. 5A	Converted to circular route	via Salisbury Road westbound, u-turn, Salisbury Road eastbound.	1. Salisbury Road westbound near East Tsim Sha Tsui Station 2. Star Ferry 3. Salisbury Road eastbound near East Tsim Sha Tsui Station	Not applicable
KMB Route No. 5C	Converted to circular route	via Chatham Road South, Salisbury Road, Hung Hom Bypass, Metropolis Drive, Cheong Wan Road and On Wan Road.	1. Salisbury Road westbound near East Tsim Sha Tsui Station 2. Star Ferry 3. Salisbury Road eastbound near East Tsim Sha Tsui Station	Not applicable

Routes	Bound	Diversion before resuming its original routeing	Suspended Bus Stops	Temporary Bus Stops
			4. Chatham Road South near Mody Road 5. Chatham Road South near Granville Road 6. Cheong Wan Road near The Hong Kong Polytechnic University	
KMB Route No. 6	Converted to circular route	via Nathan Road, Jordan Road, Wui Man Road, Jordan Road and Nathan Road.	1. Nathan Road near Tak Shing Street 2. Nathan Road near Cameron Road 3. Nathan Road southbound near Middle Road 4. Salisbury Road outside Hong Kong Cultural Center 5. Star Ferry 6. Nathan Road northbound near Middle Road 7. Nathan Road near Kimberley Road 8. Nathan Road near Tsim Sha Tsui Police Station 9. Nathan Road near Nanking Street	1. Jordan Road near Woosung Street 2. Wui Man Road near West Kowloon Station
KMB Route No. 7	Converted to circular route	via Nathan Road, Jordan Road, Wui Man Road, Jordan Road and Nathan Road.	1. Nathan Road near Kimberley Road 2. Nathan Road southbound near Middle Road 3. Salisbury Road outside Hong Kong Cultural Center 4. Star Ferry 5. Nathan Road northbound near Middle Road 6. Nathan Road near Kowloon Mosque and Islamic Centre 7. Nathan Road near Park Lane Shopper's	1. Jordan Road near Woosung Street 2. Wui Man Road near West Kowloon Station

Routes	Bound	Diversion before resuming its original routeing	Suspended Bus Stops	Temporary Bus Stops
			Boulevard	
KMB Route No. 8	Converted to circular route	via Chatham Road South, Salisbury Road, Hung Hom Bypass, Metropolis Drive, Cheong Wan Road and On Wan Road.	<ol style="list-style-type: none"> 1. Salisbury Road westbound near East Tsim Sha Tsui Station 2. Star Ferry 3. Salisbury Road eastbound near East Tsim Sha Tsui Station 4. Chatham Road South near Mody Road 5. Chatham Road South near Observatory Road 6. Cheong Wan Road near The Hong Kong Polytechnic University 	Not applicable
KMB Route No. 8A	Star Ferry	via Chatham Road South, Salisbury Road, Tsim Sha Tsui East (Mody Road) Bus Terminus, Mody Road and Chatham Road South.	<ol style="list-style-type: none"> 1. Salisbury Road westbound near East Tsim Sha Tsui Station 2. Salisbury Road outside Hong Kong Cultural Center 3. Star Ferry 4. Salisbury Road eastbound near East Tsim Sha Tsui Station 	Not applicable
KMB Route No. 9	Converted to circular route	via Nathan Road, Jordan Road, Wui Man Road, Jordan Road and Nathan Road.	<ol style="list-style-type: none"> 1. Nathan Road near Tak Shing Street 2. Nathan Road near Cameron Road 3. Nathan Road southbound near Middle Road 4. Salisbury Road eastbound near East Tsim Sha Tsui Station 5. Tsim Sha Tsui East (Mody Road) 6. Salisbury Road westbound near East Tsim Sha Tsui Station 7. Nathan Road northbound near Middle Road 8. Nathan Road near Kowloon Mosque 	<ol style="list-style-type: none"> 1. Jordan Road near Woosung Street 2. Wui Man Road near West Kowloon Station

Routes	Bound	Diversion before resuming its original routeing	Suspended Bus Stops	Temporary Bus Stops
			and Islamic Centre 9. Nathan Road near Bowring Street	
KMB Route No. 12	Converted to circular route	via Ferry Street, Canton Road, Wui Cheung Road, Wui Man Road, Wui Cheung Road and Canton Road.	1. Canton Road near Wui Cheung Road 2. Canton Road near Austin Road 3. Canton Road outside Silvercord 4. Salisbury Road eastbound near East Tsim Sha Tsui Station 5. Tsim Sha Tsui East (Mody Road) Bus Terminus 6. Salisbury Road westbound near East Tsim Sha Tsui Station 7. Kowloon Park Drive 8. Canton Road outside China Hong Kong City 9. Canton Road near Austin Road	Wui Man Road near West Kowloon Station
KMB Route No. 13X	Po Tat	via Science Museum Road, Cheong Wan Road, Chatham Road South, Salisbury Road, Hong Chong Road and Chatham Road North.	1. Salisbury Road westbound near East Tsim Sha Tsui Station 2. Nathan Road northbound near Middle Road 3. Nathan Road near Kowloon Mosque and Islamic Centre 4. Nathan Road near Tsim Sha Tsui Police Station 5. Nathan Road near Nanking Street 6. Gascoigne Road near the Labour Tribunal 7. Gascoigne Road near Wylie Road	Not applicable
	Tsim Sha Tsui East	via Chatham Road South, Cheong Wan Road, Hong Tai Path, Hong Wing Path, Hong Tat Path, Tsim Sha Tsui East Bus Terminus	1. Jordan Road near Kowloon Union Church 2. Nathan Road near Tak Shing Street	Not applicable

Routes	Bound	Diversion before resuming its original routeing	Suspended Bus Stops	Temporary Bus Stops
			<ul style="list-style-type: none"> 3. Nathan Road near Cameron Road 4. Nathan Road southbound near Middle Road 5. Salisbury Road eastbound near East Tsim Sha Tsui Station 6. Salisbury Road near Wing On Plaza 	
KMB Route No. 14X	Tsim Sha Tsui	via Chatham Road South, Salisbury Road, Tsim Sha Tsui East (Mody Road) Bus Terminus, Mody Road and Chatham Road South.	<ul style="list-style-type: none"> 1. Jordan Road near Kowloon Union Church 2. Nathan Road near Tak Shing Street 3. Nathan Road near Kimberley Road 4. Nathan Road near Middle Road 5. Salisbury Road near East Tsim Sha Tsui Station 	Tsim Sha Tsui East (Mody Road) Bus Terminus
KMB Route No. 26	Shun Tin	via Science Museum Road, Cheong Wan Road, Chatham Road South, Salisbury Road, Hong Chong Road and Chatham Road North.	<ul style="list-style-type: none"> 1. Salisbury Road westbound near East Tsim Sha Tsui Station 2. Nathan Road near Haiphong Road 3. Nathan Road near Park Lane Shopper's Boulevard 4. Nathan Road near Austin Road 5. Gascoigne Road near the Labour Tribunal 6. Gascoigne Road near Wylie Road 	Not applicable
	Tsim Sha Tsui East	via Chatham Road South, Cheong Wan Road, Hong Tai Path, Hong Wing Path, Hong Tat Path, Tsim Sha Tsui East Bus Terminus	<ul style="list-style-type: none"> 1. Jordan Road near Kowloon Union Church 2. Nathan Road near Tak Shing Street 3. Nathan Road near Cameron Road 4. Nathan Road near Middle Road 5. Salisbury Road eastbound near East Tsim Sha Tsui Station 	Not applicable

Routes	Bound	Diversion before resuming its original routeing	Suspended Bus Stops	Temporary Bus Stops
			<ul style="list-style-type: none"> 6. Chatham Road South near Granville Road 7. Cheong Wan Road near The Hong Kong Polytechnic University 	
KMB Route Nos. 35A, 41A and 208	On Yam/ Chong On Estate/ Broadcast Drive	via Science Museum Road, Cheong Wan Road, Chatham Road South, Salisbury Road, Hong Chong Road, Gascoigne Road, Nathan Road.	<ul style="list-style-type: none"> 1. Salisbury Road (westbound) near East Tsim Sha Tsui Station 2. Nathan Road near Middle Road 3. Nathan Road near Kimberley Road 4. Nathan Road near Bowring Street 	Not applicable
	Tsim Sha Tsui East	via Gascoigne Road, Chatham Road North, Wuhu Street, Gillies Avenue South, Cheong Wan Road, Science Museum Road, Hong Chong Road, Hong Tat Path and Tsim Sha Tsui East Bus Terminus.	<ul style="list-style-type: none"> 1. Nathan Road near Cheung Lok Street 2. Nathan Road outside St. Andrew's Church 3. Nathan Road near Middle Road 4. Salisbury Road eastbound near East Tsim Sha Tsui Station 5. Salisbury Road outside Wing On Plaza 	Gascoigne Road near the Labour Tribunal
KMB Route No. 81C	Mody Road	via Gascoigne Road, Chatham Road North, Princess Margaret Road, Hung Hom Bypass, Salisbury Road and Tsim Sha Tsui East (Mody Road) Bus Terminus	<ul style="list-style-type: none"> 1. Nathan Road near Cheung Lok Street 2. Nathan Road outside St. Andrew's Church 3. Nathan Road near Middle Road 4. Salisbury Road eastbound near East Tsim Sha Tsui Station 	Gascoigne Road near the Labour Tribunal
	Yiu On	via Mody Road, Chatham Road South, Gascoigne Road and Nathan Road.	<ul style="list-style-type: none"> 1. Salisbury Road westbound near East Tsim Sha Tsui Station 2. Nathan Road near Haiphong Road 3. Nathan Road near Park Lane Shopper's Boulevard 4. Nathan Road near Austin Road 	Not applicable

Routes	Bound	Diversion before resuming its original routeing	Suspended Bus Stops	Temporary Bus Stops
KMB Route No. 87D	Hung Hom Station	via Gascoigne Road, Chatham Road North, Hung Hom Bypass, Metropolis Drive, Cheong Wan Road and On Wan Road.	<ol style="list-style-type: none"> 1. Nathan Road near Cheung Lok Street 2. Nathan Road outside St. Andrew's Church 3. Nathan Road near Middle Road 4. Salisbury Road eastbound near East Tsim Sha Tsui Station 5. Salisbury Road outside Wing On Plaza 	Gascoigne Road near the Labour Tribunal
	Kam Ying Court	via Cheong Wan Road, Chatham Road South, Sakusbury Road, Hong Chong Road, Gascoigne Road and Nathan Road.	<ol style="list-style-type: none"> 1. Salisbury Road westbound near East Tsim Sha Tsui Station 2. Nathan Road near Haiphong Road 3. Nathan Road near Park Lane Shopper's Boulevard 4. Nathan Road near Austin Road 	Not applicable
KMB Route No. 92R	Star Ferry	via Salisbury Road and Chatham Road South.	<ol style="list-style-type: none"> 1. Salisbury Road outside Hong Kong Cultural Center 2. Star Ferry 	Not applicable
KMB Route No. 98D	Hang Hau (North)	via Science Museum Road, Cheong Wan Road, Chatham Road South, Salisbury Road, Hong Chong Road and Chatham Road North.	<ol style="list-style-type: none"> 1. Salisbury Road westbound near East Tsim Sha Tsui Station 2. Nathan Road near Haiphong Road 3. Nathan Road near Park Lane Shopper's Boulevard 4. Nathan Road near Austin Road 5. Gascoigne Road near the Labour Tribunal 6. Gascoigne Road near Wylie Road 	Not applicable
	Tsim Sha Tsui East	via Chatham Road South, Cheong Wan Road, Hong Tai Path, Hong Wing Path, Hong Tat Path, Tsim Sha Tsui East Bus Terminus	<ol style="list-style-type: none"> 1. Jordan Road near Kowloon Union Church 2. Nathan Road near Tak Shing Street 3. Nathan Road near Cameron Road 	Not applicable

Routes	Bound	Diversion before resuming its original routeing	Suspended Bus Stops	Temporary Bus Stops
			<ul style="list-style-type: none"> 4. Nathan Road near Middle Road 5. Salisbury Road eastbound near East Tsim Sha Tsui Station 6. Chatham Road South near Granville Road 7. Cheong Wan Road near The Hong Kong Polytechnic University 	
KMB Route No. 203C	Tai Hang Tung	via Mody Road, Chatham Road South, Gascoigne Road and Wylie Road.	<ul style="list-style-type: none"> 1. Salisbury Road near East Tsim Sha Tsui Station 2. Nathan Road near Middle Road 3. Nathan Road near Kimberley Road 4. Nathan Road near Bowring Street 5. Nathan Road near Ning Po Street 6. Gascoigne Road near the Labour Tribunal 7. Gascoigne Road near Wylie Road 	Not applicable
	Mody Road	via Canton Road, Austin Road, Cheong Wan Road, Hong Tai Path, Hong Wing Path, Hong Tat Path, Chatham Road South, Salisbury Road and Tsim Sha Tsui East (Mody Road) Bus Teminus	<ul style="list-style-type: none"> 1. Canton Road near Austin Road 2. Canton Road outside Silvercord 3. Salisbury Road near East Tsim Sha Tsui Station 	Not applicable
KMB Route No. 213X	Tsim Sha Tsui	via Chatham Road South, Salisbury Road, Hong Chong Road and Chatham Road North.	<ul style="list-style-type: none"> 1. Salisbury Road near East Tsim Sha Tsui Station 2. Nathan Road near Middle Road 3. Nathan Road near Kowloon Mosque and Islamic Centre 4. Nathan Road near Tsim Sha Tsui Police Station 5. Nathan Road near Nanking Street 6. Gascoigne Road near 	Not applicable

Routes	Bound	Diversion before resuming its original routeing	Suspended Bus Stops	Temporary Bus Stops
			the Labour Tribunal 7. Gascoigne Road near Wylie Road	
KMB Route No. 215X	Kowloon Station	via Chatham Road North, Cheong Wan Road, Hong Tai Path, Hong Wing Path, Hong Tat Path, Cheong Wan Road and Austin Road.	1. Chatham Road South outside Hong Kong Science Museum 2. Chatham Road South near Mody Road 3. Salisbury Road near East Tsim Sha Tsui Station 4. Kowloon Park Drive near Middle Road 5. Canton Road outside China Hong Kong City	Austin Road near Hong Kong Scout Centre
	Kwong Tin	via Nga Cheung Road, Austin Road West, Austin Road and Cheong Wan Road.	1. Canton Road near Austin Road 2. Canton Road outside Silvercord 3. Salisbury Road near East Tsim Sha Tsui Station 4. Chatham Road South near Mody Road 5. Chatham Road South near Granville Road	Not applicable
KMB Route No. 219X	Tsim Sha Tsui	via Chatham Road South, Salisbury Road, Hong Chong Road and Chatham Road North.	1. Salisbury Road near East Tsim Sha Tsui Station 2. Nathan Road near Middle Road 3. Nathan Road near Kowloon Mosque and Islamic Centre 4. Nathan Road near Tsim Sha Tsui Police Station 5. Nathan Road near Nanking Street 6. Gascoigne Road near the Labour Tribunal	Not applicable
KMB Route No. 234X	Converted to circular route	via Nathan Road, Jordan Road, Wui Man Road, Jordan Road and Nathan Road.	1. Nathan Road near Tak Shing Street 2. Nathan Road near Kimberley Road	1. Jordan Road near Woosung Street

Routes	Bound	Diversion before resuming its original routeing	Suspended Bus Stops	Temporary Bus Stops
			3. Nathan Road southbound near Middle Road 4. Tsim Sha Tsui East (Mody Road) 5. Star Ferry 6. Nathan Road northbound near Middle Road 7. Nathan Road near Kimberley Road 8. Nathan Road near Bowring Street	2. Wui Man Road near West Kowloon Station 3. Jordan Road near Temple Street
KMB Route No. 260X	Po Tin	via Metropolis Drive, Hung Hom Bypass, Salisbury Road, Hong Chong Road, Gascoigne Road and Nathan Road.	1. Salisbury Road near East Tsim Sha Tsui Station 2. Nathan Road near Middle Road 3. Nathan Road near Kowloon Mosque and Islamic Centre 4. Nathan Road near Park Lane Shopper's Boulevard 5. Nathan Road near Austin Road	Not applicable
	Hung Hom Station	via Austin Road and Cheong Wan Road.	1. Canton Road near Austin Road 2. Canton Road outside Silvercord 3. Salisbury Road near East Tsim Sha Tsui Station 4. Chatham Road South near Granville Road 5. Chatham Road South near Golden Mansion	Cheong Wan Road near The Hong Kong Polytechnic University
KMB Route No. 268B	Long Ping Station	via Metropolis Drive, Hung Hom Bypass, Salisbury Road, Hong Chong Road, Gascoigne Road and Nathan Road.	1. Salisbury Road near East Tsim Sha Tsui Station 2. Nathan Road near Middle Road 3. Nathan Road near Kowloon Mosque and Islamic Centre	Not applicable

Routes	Bound	Diversion before resuming its original routeing	Suspended Bus Stops	Temporary Bus Stops
			<ul style="list-style-type: none"> 4. Nathan Road near Park Lane Shopper's Boulevard 5. Nathan Road near Austin Road 	
	Hung Hom Station/ Hung Luen Road	via Austin Road and Cheong Wan Road.	<ul style="list-style-type: none"> 1. Nathan Road outside St. Andrew's Church 2. Nathan Road near Middle Road 3. Salisbury Road near East Tsim Sha Tsui Station 4. Salisbury Road outside Wing On Plaza 	Cheong Wan Road near The Hong Kong Polytechnic University
KMB Route No. 269B	Tin Shui Wai Town	via Metropolis Drive, Hung Hom Bypass, Salisbury Road, Hong Chong Road, Gascoigne Road and Nathan Road.	<ul style="list-style-type: none"> 1. Salisbury Road near East Tsim Sha Tsui Station 2. Nathan Road near Middle Road 3. Nathan Road near Kowloon Mosque and Islamic Centre 4. Nathan Road near Park Lane Shopper's Boulevard 5. Nathan Road near Austin Road 	Not applicable
	Hung Hom Station/ Hung Luen Road	via Austin Road and Cheong Wan Road.	<ul style="list-style-type: none"> 1. Canton Road near Austin Road 2. Canton Road outside Silvercord 3. Salisbury Road near East Tsim Sha Tsui Station 4. Salisbury Road near Wing On Plaza 	Cheong Wan Road near The Hong Kong Polytechnic University
KMB Route No. 270A	Sheung Shui	via Mody Road, Chatham Road South, Gascoigne Road and Nathan Road.	<ul style="list-style-type: none"> 1. Nathan Road near Peninsula Hotel 2. Nathan Road near Kowloon Mosque and Islamic Centre 3. Nathan Road near Park Lane Shopper's Boulevard 	Not applicable

Routes	Bound	Diversion before resuming its original routeing	Suspended Bus Stops	Temporary Bus Stops
			<ul style="list-style-type: none"> 4. Nathan Road near Austin Road 5. Nathan Road near Ning Po Street 	
	Mody Road	via Gascoigne Road, Chatham Road North, Princess Margaret Link, Hung Hom Bypass, Salisbury Road and Tsim Sha Tsui East (Mody Road) Bus Terminus	<ul style="list-style-type: none"> 1. Nathan Road near Gascoigne Road 2. Nathan Road near Tak Shing Street 3. Nathan Road near Kimberley Road 4. Nathan Road near Middle Road 5. Salisbury Road near East Tsim Sha Tsui Station 	Gascoigne Road near the Labour Tribunal
KMB Route No. 271	Fu Heng	via Hoi Wang Road, Jordan Road and Nathan Road.	<ul style="list-style-type: none"> 1. Canton Road near Wui Cheung Road 2. Canton Road near Austin Road 3. Canton Road No. 68 4. Canton Road near Peking Road 5. Nathan Road near Peninsula Hotel 6. Nathan Road near Kowloon Mosque and Islamic Centre 7. Nathan Road near Park Lane Shopper's Boulevard 	Jordan Road near Shanghai Street
	West Kowloon Station	via Nathan Road, Jordan Road and Hoi Wang Road.	<ul style="list-style-type: none"> 1. Nathan Road near Tak Shing Street 2. Nathan Road near Kimberley Road 3. Nathan Road near Middle Road 4. Kowloon Park Drive near Middle Road 5. Canton Road outside China Hong Kong City 6. Canton Road near Austin Station 	Jordan Road near Parkes Street
KMB Route No. 280X	Sui Wo Court	via Mody Road, Chatham Road South, Gascoigne Road and Nathan Road.	<ul style="list-style-type: none"> 1. Nga Cheung Road 2. Nathan Road outside St. Andrew's Church 	Not applicable

Routes	Bound	Diversion before resuming its original routeing	Suspended Bus Stops	Temporary Bus Stops
			<ul style="list-style-type: none"> 3. Nathan Road near Middle Road 4. Salisbury Road eastbound near East Tsim Sha Tsui Station 5. Tsim Sha Tsui East (Mody Road) 	
	Mody Road	via Nga Cheung Road, Austin Road West, Austin Road, Cheong Wan Road, Hong Tai Path, Hong Wing Path, Hong Tat Path, Cheong Wan Road, Chatham Road South, Salisbury Road and Tsim Sha Tsui East (Mody Road) Bus Terminus	<ul style="list-style-type: none"> 1. Tsim Sha Tsui East (Mody Road) 2. Salisbury Road near East Tsim Sha Tsui Station 3. Nathan Road near Haiphong Road 4. Nathan Road near Park Lane Shopper's Boulevard 5. Nathan Road near Austin Road 	Not applicable
KMB Route No. 281A	Kwong Yuen	via Nga Cheung Road, Austin Road West, Canton Road, Jordan Road and Nathan Road.	<ul style="list-style-type: none"> 1. Canton Road near Austin Road 2. Canton Road outside Silvercord 3. Nathan Road near Haiphong Road 4. Nathan Road near Park Lane Shopper's Boulevard 5. Nathan Road near Austin Road 	Jordan Road near Shanghai Street
	Nathan Road	via Nathan Road, Jordan Road, Nga Cheung Road and Kowloon Station Bus Terminus	<ul style="list-style-type: none"> 1. Nathan Road near Tak Shing Street 2. Nathan Road near Kimberley Road 3. Nathan Road near Middle Road 4. Kowloon Park Drive near Middle Road 5. Canton Road outside China Hong Kong City 6. Austin Road West near Museum Drive 	Jordan Road near Parkes Street
KMB Route No. 296D	Sheung Tak	via Nga Cheung Road, Austin Road West, Canton Road, Jordan Road and	<ul style="list-style-type: none"> 1. Canton Road near Austin Road 2. Canton Road outside 	Jordan Road near Shanghai Street

Routes	Bound	Diversion before resuming its original routeing	Suspended Bus Stops	Temporary Bus Stops
		Nathan Road.	Silvercord 3. Nathan Road near Haiphong Road 4. Nathan Road near Park Lane Shopper's Boulevard 5. Nathan Road near Austin Road	
	Kowloon Station	via Jordan Road.	1. Nathan Road near Tak Shing Street 2. Nathan Road near Kimberley Road 3. Nathan Road near Middle Road 4. Kowloon Park Drive near Middle Road 5. Canton Road outside China Hong Kong City 6. Canton Road near Austin Station	Jordan Road near Parkes Street
Cross Harbour Route No. 110	Tsim Sha Tsui (Circular)	via Canton Road, Austin Road, Cheong Wan Road, Hong Tai Path, Hong Wing Path, Hong Tat Path, Chatham Road South, Salisbury Road and Tsim Sha Tsui East (Mody Road) Bus Terminus.	1. Canton Road near Austin Road 2. Canton Road near Peking Road 3. Salisbury Road near East Tsim Sha Tsui Station	Not applicable
CTB Route No. 50	Tuen Mun	via Canton Road, Jordan Road and Nathan Road.	1. Canton Road near Austin Road 2. Kowloon Park Drive opposite China Hong Kong City 3. Kowloon Park near Peking Road 4. Nathan Road near Kowloon Hotel 5. Nathan Road near Kowloon Mosque and Islamic Centre 6. Nathan Road near Park Lane Shopper's Boulevard 7. Nathan Road near Austin Road	Jordan Road near Shanghai Street
Cross Harbour	Tsim Sha	via Canton Road, Austin	1. Canton Road near Austin Road	1. Chatham Road South

Routes	Bound	Diversion before resuming its original routeing	Suspended Bus Stops	Temporary Bus Stops
Route No. 973	Tsui East	Road, Cheong Wan Road, Hong Tai Path, Hong Wing Path, Hong Tat Path, Cheong Wan Road, Salisbury Road and Tsim Sha Tsui East (Mody Road) Terminus	<ol style="list-style-type: none"> 2. Kowloon Park Drive opposite China Hong Kong City 3. Kowloon Park near Peking Road 4. Salisbury Road near East Tsim Sha Tsui Station 5. Tsim Sha Tsui East (Mody Road) Bus Terminus 	<ol style="list-style-type: none"> near Mody Road 2. Chatham Road South near Granville Road 3. Chatham Road South near Hong Kong Science Museum
	Stanley	via Chatham Road South, Austin Road, Canton Road.	<ol style="list-style-type: none"> 1. Tsim Sha Tsui East (Mody Road) Bus Terminus 2. Cheong Wan Road near Hong Kong Museum of History 3. Chatham Road South outside Hong Kong Science Museum 4. Chatham Road South near Mody Road 5. Salisbury Road near East Tsim Sha Tsui Station 6. Canton Road outside Silvercord 7. Canton Road near Peking Road 8. Canton Road outside China Hong Kong City 9. Canton Road near Austin Station 	<ol style="list-style-type: none"> 1. Chatham Road South near Hong Kong Science Museum 2. Chatham Road South near Mody Road
CTB Route No. A21	Hung Hom Station	via Nathan Road, Gascoigne Road, Chatham Road South, Cheong Wan Road, On Wan Road and Hung Hom Station Bus Terminus	<ol style="list-style-type: none"> 1. Nathan Road near Prudential Centre 2. Nathan Road near Kimberley Road 3. Nathan Road near Cameron Road 4. Nathan Road near Middle Road 5. Salisbury Road near East Tsim Sha Tsui Station 	Not applicable

Routes	Bound	Diversion before resuming its original routeing	Suspended Bus Stops	Temporary Bus Stops
			<ul style="list-style-type: none"> 6. Chatham Road South near Mody Road 7. Chatham Road South near Granville Road 	
	Airport	via Salisbury Road, Hong Chong Road, Chatham Road North and Gascoigne Road.	<ul style="list-style-type: none"> 1. Chatham Road South outside Hong Kong Science Museum 2. Chatham Road South near Mody Road 3. Salisbury Road near East Tsim Sha Tsui Station 4. Nathan Road near Haiphong Road 5. Nathan Road near Kimberley Road 6. Nathan Road near Tsim Sha Tsui Police Station 7. Nathan Road near Ning Po Street 	Not applicable
CTB Route No. A25	Kai Tak	via Jordan Road, Gascoigne Road, Chatham Road North, Gillies Avenue South and Hung Hom South Road.	<ul style="list-style-type: none"> 1. Canton Road near Wui Cheung Road 2. Canton Road near Austin Road 3. Canton Road outside Silvercord 4. Canton Road near Peking Road 5. Salisbury Road near East Tsim Sha Tsui Station 6. Salisbury Road near Wing On Plaza 7. Cheong Wan Road near Hung Hom Station 	<ul style="list-style-type: none"> 1. Jordan Road near Austin Station 2. Jordan Road near Shanghai Street 3. Jordan Road near Chi Wo Street 4. Gascoigne Road near Wylie Road
	Airport	via Hung Hom Road, Hung Hom Bypass, Chatham Road South, Gascoigne Road and Jordan Road.	<ul style="list-style-type: none"> 1. Salisbury Road near Avenue of Stars 2. Kowloon Park Drive near Peking Road 3. Canton Road outside China Hong Kong City 4. Canton Road near Austin Station 	<ul style="list-style-type: none"> 1. Jordan Road near Kowloon Union Church 2. Jordan Road near Woosung Street 3. Jordan Road near Battery Street

Routes	Bound	Diversion before resuming its original routeing	Suspended Bus Stops	Temporary Bus Stops
Cross Harbour Route No. H1	Tsim Sha Tsui	via Gascoigne Road, Nathan Road, Argyle Street, Cherry Street, Lin Cheung Road, Jordan Road, Wui Man Road and West Kowloon Station Bus Terminus	<ol style="list-style-type: none"> 1. Salisbury Road near Avenue of Stars 2. Salisbury Road near East Tsim Sha Tsui Station 3. Salisbury Road near Hong Kong Cultural Center 4. Star Ferry 5. Hankow Road near Peninsula Hotel 	Hong Kong West Kowloon Station pick-up and drop-off area
Cross Harbour Route No. H2	Central	via Wui Man Road, Jordan Road, Nathan Road, Argyle Street, Cherry Street, Lin Cheung Road, Nga Cheung Road, Austin Road West, Canton Road, Jordan Road and Gascoigne Road.	<ol style="list-style-type: none"> 1. Hankow Road near Peninsula Hotel 2. Museum Road in West Kowloon Cultural District 3. Canton Road near Austin Road 4. Canton Road near Peking Road 5. Salisbury Road near East Tsim Sha Tsui Station 	Hong Kong West Kowloon Station pick-up and drop-off area
Cross Harbour Route No. H2K	Tsim Sha Tsui (Circular)	via Gascoigne Road, Nathan Road, Argyle Street, Cherry Street, Lin Cheung Road, Jordan Road, Wui Man Road, Jordan Road, Nathan Road, Argyle Street, Cherry Street, Lin Cheung Road, Nga Cheung Road, Austin Road West, Canton Road, Jordan Road and Gascoigne Road.	<ol style="list-style-type: none"> 1. Jordan Road near Woosung Street 2. Nga Cheung Road 3. Museum Road in West Kowloon Cultural District 4. Nathan Road near Cameron Road 5. Star Ferry 6. Salisbury Road near East Tsim Sha Tsui Station 	<ol style="list-style-type: none"> 1. Hong Kong West Kowloon Station pick-up and drop-off area 2. Jordan Road near Shanghai Street

(b) Service Suspension

- (i) The service of CTB Route No. 790 will be suspended from 3 pm (Oscar By The Sea bound) and 2 pm (Tsim Sha Tsui East (Mody Road) bound) on 10 February 2024.
- (ii) The service of CTB Route No. 796P will be suspended from 3 pm (LOHAS Park Station Public Transport Interchange bound) and 1.45 pm (Tsim Sha Tsui East bound) on 10 February 2024.

3. Green Minibus Services

(a) GMB Diversions and GMB Stop Arrangements

In connection with the road closures in Tsim Sha Tsui, the following GMB diversions and temporary GMB stop arrangements will be implemented from 3.30 pm on 10 February 2024 until the re-opening of roads:

Routes	Bound	Diversion before resuming its original routeing	Suspended GMB Stops	Temporary GMB Stops
Kowloon GMB Route No. 3	Converted to circular route	via Jordan Road, Wui Man Road, Jordan Road, and Canton Road.	<ol style="list-style-type: none"> 1. Canton Road outside George V Memorial Park 2. Canton Road outside The Victoria Towers 3. Canton Road outside Lippo Sun Plaza 4. Canton Road outside 1881 Heritage 5. Ashley Road GMB Terminus 6. Canton Road outside China Hong Kong City 	Wui Man Road
Kowloon GMB Route No. 26A	Whampoa	via Canton Road, Jordan Road, Wui Man Road, Wui Cheung Road and Canton Road.	<ol style="list-style-type: none"> 1. Canton Road near The Victoria Tower 2. Canton Road near The Toy House 3. Canton Road near Silvercord Tower 4. Canton Road near Lippo Sun Plaza 5. Canton Road near China Hong Kong City 6. Austin Road near West Kowloon Station 	Not applicable
Kowloon GMB Route No. 77M	Tsim Sha Tsui	via Nga Cheung Road, Jordan Road, Wui Man Road, Jordan Road and Nga Cheung Road.	All GMB stops except Kowloon Station Public Transport Interchange	Wui Man Road
Kowloon GMB Route No. 78	Tsim Sha Tsui	via Ferry Street, Canton Road and Wui Cheung Road.	<ol style="list-style-type: none"> 1. Canton Road outside George V Memorial Park 2. Canton Road outside The Victoria Towers 	Wui Man Road (Drop-off only)

Routes	Bound	Diversion before resuming its original routeing	Suspended GMB Stops	Temporary GMB Stops
			3. Canton Road outside China Hong Kong Centre 4. Peking Road GMB Terminus 5. Canton Road outside China Hong Kong City 6. Canton Road opposite George V Memorial Park	
New Territories GMB Route No. 606S	Yuen Long	Departing from the temporarily terminus at Science Museum Road outside Chinachem Golden Plaza, via Science Musuem Road, Cheong Wan Road, Chatham Road South, Gascoigne Road and Nathan Road.	Mody Road outside Empire Centre	Science Museum Road outside Chinachem Golden Plaza
	Tsim Sha Tsui	via Nathan Road, Gascoigne Road, Hong Chong Road and Science Museum Road, then temporarily terminating at Science Museum Road outside Chinachem Golden Plaza.		

4. Cross-boundary Coach Services

(a) Cross-boundary Coach Stop Arrangements

The terminus of the short-haul cross-boundary coach service plying between Jordan and Huanggang Port at the Austin Road Cross Boundary Coach Terminus will be suspended from about 8 pm to about 12 midnight. A temporary terminus will be provided at coach pick-up and drop-off area at Wui Man Road outside Hong Kong West Kowloon Station. The en-route stop of this service at China Ferry Terminal Bus Terminus will be also suspended from about 3.30 pm to 12 midnight.

Apart from the above short-haul cross-boundary coach service, temporary bus stop arrangements and service adjustments may be implemented for other cross-boundary coach

services in connection with the road closure arrangements. Members of the public can enquire about the details from relevant cross-boundary coach operators.

(b) **Service Enhancements**

In response to the implementation of 24-hour passenger clearance services at Shenzhen Bay Port from 6.30 am on 9 February 2024 to 12 midnight on 14 February 2024, cross-boundary coach operators will arrange additional services via the Shenzhen Bay Port at urban areas (including Prince Edward, Yau Ma Tei, Tsim Sha Tsui and Wan Chai) during early-morning hours.

Short-haul cross-boundary coach services plying between Huanggang Port and major points in urban areas (such as Jordan, Prince Edward and Wan Chai etc.) will also be enhanced subject to passenger demand.

Members of the public can enquire about the details from relevant cross-boundary coach operators.

II. Lunar New Year Fireworks Display on 11 February 2024

A. Special Traffic Arrangement

HONG KONG ISLAND

1. Road Closure (see Figures 2 and 3)

The following roads will be closed to all vehicular traffic (except for authorized vehicles) during the periods as specified below, until the crowd is dispersed and the closed roads re-open to traffic:

(a) From 9 am to 1159 pm:

- (i) Tramway Lane outside Lower Peak Tram Station leading from Garden Road to World Wild Fund for Nature (except for franchised buses).

(b) From 3 pm to 9.30 pm:

- (i) The section Expo Drive East to the north of Expo Drive outside Golden Bauhinia Square (including pick up and drop off areas).

(c) From 5.30 pm:

Central District

- (i) Man Kwong Street;
(ii) Man Fai Street;
(iii) The section of Man Yiu Street between Man Kwong Street and Man Po Street;
(iv) Central Ferry Pier Bus Terminus;
(v) Loading and unloading area outside Central Ferry Piers 7, 8 and 9; and

- (vi) Unnamed road near Lung Wo Road outside General Post Office metered parking space.

Wan Chai District

- (i) The slip road leading from Central – Wan Chai Bypass eastbound to Expo Drive;
- (ii) The slip road leading from Lung Wo Road to Central – Wan Chai Bypass eastbound;
- (iii) The slip road leading from Central – Wan Chai Bypass westbound to Lung Wo Road;
- (iv) Fenwick Pier Street eastbound;
- (v) Lung King Street;
- (vi) Harbour Road eastbound;
- (vii) Expo Drive;
- (viii) Expo Drive Central;
- (ix) Expo Drive East;
- (x) The section of Lung Wo Road eastbound between Edinburgh Place and Fleming Road;
- (xi) The section of Lung Wo Road westbound between Legislative Council Road and Fleming Road;
- (xii) Lung Hop Street;
- (xiii) Lung Tat Path;
- (xiv) Convention Avenue;
- (xv) Fleming Road flyover;
- (xvi) The section of Fleming Road between Expo Drive and Harbour Road;
- (xvii) Exhibition Centre Station Public Transport Interchange;
- (xviii) The section of Tonnochy Road between Harbour Road and Hung Hing Road;
- (xix) The section of Tonnochy Road southbound between Hung Hing Road and Gloucester Road;
- (xx) The section of Marsh Road between Gloucester Road and Hung Hing Road;
- (xxi) Marsh Road flyover;
- (xxii) The section of Marsh Road between Hennessy Road and Gloucester Road;
- (xxiii) Hung Hing Road;
- (xxiv) Hung Hing Road flyover;
- (xxv) Wan Shing Street;
- (xxvi) Wan Ying Street;
- (xxvii) The slip road leading from Victoria Park Road eastbound to Causeway Bay Promenade; and
- (xxviii) The second lane of Tin Lok Lane between Wan Chai Road and Hennessy Road.

The Peak

- (i) Peak Road northbound beyond the car park entrance of Peak Galleria (except for local residents' vehicles);
- (ii) Harlech Road, Lugard Road and Mount Austin Road (except for local residents or vehicles with permits);
- (iii) Barker Road (except for local residents' vehicles);
- (iv) All laybys along Stubbs Road between Peak Road and Stubbs Road roundabout; and

- (v) All laybys along Magazine Gap Road between Peak Road and May Road.

Eastern District

- (i) Watson Road;
- (ii) Glass Street;
- (iii) King Ming Road;
- (iv) the section of Hing Fat Street to the north of Whitfield Road; and
- (v) Whitfield Road.

- (d) From 6.45 pm:

Central District

- (i) Yiu Sing Street;
- (ii) The section of Lung Wo Road westbound between Yiu Sing Street and Tim Wa Avenue;
- (iii) Tim Wa Avenue;
- (iv) Unnamed road between Harcourt Road and Performing Arts Avenue;
- (v) Performing Arts Avenue; and
- (vi) Edinburgh Place.

Wan Chai District

- (i) The section of Fenwick Street northbound between Gloucester Road and Harbour Road.

- (e) From 7.55 pm:

Central District

- (i) Legislative Council Road;
- (ii) Tim Mei Avenue;
- (iii) Lung Wui Road;
- (iv) The section of Man Yiu Street between Man Cheung Street and Man Po Street;
- (v) Man Po Street; and
- (vi) The section of Finance Street between Man Yiu Street and Man Po Street.

Wan Chai District

- (i) Tonnochy Road flyover;
- (ii) The section of Tonnochy Road northbound between Gloucester Road and Harbour Road;
- (iii) Harbour Drive;
- (iv) The section of Fleming Road southbound between Harbour Road and Gloucester Road ;
- (v) The section of Lockhart Road between Percival Street and Luard Road;
- (vi) The section of Jaffe Road between Percival Street and Luard Road;
- (vii) The section of Luard Road southbound between Gloucester Road and Jaffe Road;
- (viii) O'Brien Road;
- (ix) The section of Fleming Road between Gloucester Road and Hennessy Road;

- (x) Stewart Road;
- (xi) The section of Tonnochy Road between Gloucester Road and Hennessy Road;
- (xii) The section of Marsh Road between Gloucester Road and Hennessy Road;
- (xiii) The section of Canal Road West between Gloucester Road and Hennessy Road;
- (xiv) The section of Canal Road East between Gloucester Road and Hennessy Road;
- (xv) The section of Percival Street between Lockhart Road and Gloucester Road (if necessary); and
- (xvi) The section of Gloucester Road service road westbound between Percival Street and Canal Road East (if necessary).

Eastern District

- (i) The section of Island Eastern Corridor (“IEC”) westbound between Victoria Park Road and Man Hong Street (except for franchised buses);
- (ii) The slip roads leading from Healthy Street Central and Tong Shui Road to IEC westbound (except for franchised buses); and
- (iii) Central – Wan Chai Bypass Tunnel westbound (except for franchised buses).

2. Traffic Diversion

- (a) From 5.30 pm:

In connection to the road closure in Central District and The Peak, the following traffic diversions will be implemented until the safe re-opening of road sections to vehicular traffic:

- (i) The section of Rumsey Street between Chung Kong Road and Connaught Road Central will be converted into one-way southbound traffic only; and
- (ii) Vehicles along Peak Road heading to Harlech Road, Lugard Road and Mount Austin Road (except for local residents’ vehicles or vehicles with permits) will be diverted to Peak Road southbound via the slip road besides the carpark entrance at the Peak Galleria.

- (b) From 7.55 pm:

In connection to the road closure in Eastern and Central Districts, the following traffic diversions will be implemented until the safe re-opening of road sections to vehicular traffic:-

- (i) All vehicles along IEC westbound will be diverted via Man Hong Street;
- (ii) All vehicles along slip road of Tong Shui Road heading for IEC westbound will be diverted onto Wharf Road; and
- (iii) All vehicles along Connaught Road West flyover eastbound will be diverted via Finance Street.

3. Suspension of Parking Spaces

- (a) From 8 am to 11.59 pm:

- (i) All on-street metered parking spaces, motorcycle parking spaces and parking space designated for people with disabilities on Tramway Lane outside Lower Peak Tram Station will be suspended; and
 - (ii) All on-street metered parking spaces, motorcycle parking spaces and parking space designated for people with disabilities at Victoria Peak Garden, Mount Austin Road will be suspended.
- (b) From 3 pm to 9.30 pm:
- (i) All on-street parking spaces at the section of Expo Drive East to the north of Expo Drive outside Golden Bauhinia Square will be suspended.
 - (ii) All on-street parking spaces, metered parking spaces, motorcycle parking spaces and parking spaces designated for people with disabilities will be suspended for the following locations:
 - (1) Man Kwong Street;
 - (2) Yiu Sing Street;
 - (3) Lung Wo Road;
 - (4) Lung Wui Road;
 - (5) Lung Hop Street;
 - (6) Hung Hing Road;
 - (7) Expo Drive;
 - (8) Expo Drive East;
 - (9) Convention Avenue;
 - (10) Gloucester Road service road;
 - (11) The section of Stewart Road between Jaffe Road and Gloucester Road service road;
 - (12) The section of Marsh Road between Hennessy Road and Lockhart Road;
 - (13) The section of Jaffe Road between Percival Street and Luard Road;
 - (14) The section of Lockhart Road between Percival Street and Luard Road;
 - (15) Watson Road;
 - (16) Whitfield Road;
 - (17) Loading and unloading area outside Central Ferry Piers Nos. 7, 8 and 9;
 - (18) Unnamed road near Lung Wo Road outside General Post Office;
 - (19) All laybys along Stubbs Road between Peak Road and Stubbs Road roundabout; and
 - (20) All laybys along Magazine Gap Road between Peak Road and May Road.

4. Suspension of Public Transport Interchange and Bus Termini

The following public transport interchange and bus termini will be suspended from 4.30 pm to 9.30 am:

- (a) Exhibition Centre Station Public Transport Interchange;
- (b) Central Ferry Piers Bus Terminus; and
- (c) Causeway Bay (Whitfield Road) Bus Terminus.

5. Suspension of Taxi Stands

The Taxi Stands at the following locations will be suspended during the periods as specified below:-

(a) From 9 am to 11.59 pm:

The taxi stand at Tramway Lane outside Peak Tram Terminus will be suspended. Taxis should use the layby of Garden Road outside St. John's Building.

(b) From 5.30 am to 9.30 pm:

- (i) Man Kwong Street outside Central Ferry Piers 6, 7, 8 and 9;
- (ii) Man Kwong Street;
- (iii) Edinburgh Place;
- (iv) Lung Wui Road;
- (v) Expo Drive;
- (vi) Harbour Road;
- (vii) Exhibition Centre Station Public Transport Interchange;
- (viii) Jaffe Road between Percival Street and Canal Road East;
- (ix) Lockhart Road near O'Brien Road;
- (x) Lockhart Road before the junction with Marsh Road;
- (xi) Stewart Road; and
- (xii) Tonnochy Road.

6. Suspension of Public Light Bus Stands

The Public Light Bus Stands at the following locations will be suspended from 5.30 pm to 9.30 pm:

- (i) Lockhart Road near Canal Road West; and
- (ii) Man Kwong Street outside Central Ferry Piers.

7. Restrictions on Access to/exit from Carparks

Vehicles parked in carparks within the closed areas in North Point, Wan Chai and Central will not be permitted to enter or leave the carparks during the road closure period until the closed roads re-open to traffic. The carparks on Gloucester Road westbound between Paterson Street and Percival Street may be closed without prior notice by the Police (if necessary).

KOWLOON

1. Road Closure (see Figure 4)

The following roads will be closed to all vehicular traffic (except for authorized vehicles) during the periods as specified below, until the crowd is dispersed and the closed roads re-open to traffic:

(a) From 5 pm:

- (i) Salisbury Road and Salisbury Road Underpass between Cheong Wan Road and Kowloon Park Drive;
- (ii) Hung Hom Bypass between Salisbury Road and Metropolis Drive;
- (iii) Hung Hom Bypass between Salisbury Road and Hung Lok Road;
- (iv) Chatham Road South between Granville Road and Salisbury Road;
- (v) Chatham Road South southbound between Cheong Wan Road and Granville Road (except for franchised buses and green minibuses);
- (vi) Granville Road between Chatham Road South and Science Museum Road (except for franchised buses and green minibuses);
- (vii) Canton Road between Gateway Boulevard and Salisbury Road;
- (viii) Kowloon Park Drive southbound between Gateway Boulevard and Salisbury Road;
- (ix) Nathan Road northbound between Austin Road and Salisbury Road;
- (x) Nathan Road southbound between Granville Road and Salisbury Road;
- (xi) Carnarvon Road between Granville Road and Nathan Road;
- (xii) Hong Wan Path;
- (xiii) Mody Lane;
- (xiv) Mody Road;
- (xv) Mody Square;
- (xvi) Granville Square;
- (xvii) Minden Row;
- (xviii) Hanoi Road;
- (xix) Bristol Avenue;
- (xx) Minden Avenue;
- (xxi) Blenheim Avenue;
- (xxii) Hart Avenue;
- (xxiii) Prat Avenue;
- (xxiv) Humphreys Avenue;
- (xxv) Cameron Road;
- (xxvi) Cameron Lane;
- (xxvii) Hau Fuk Street;
- (xxviii) Middle Road;
- (xxix) Peking Road;
- (xxx) Lock Road;
- (xxxi) Hankow Road;
- (xxxii) Ashley Road;
- (xxxiii) Ichang Street;
- (xxxiv) Haiphong Road;
- (xxxv) Slip road of Austin Road West at-grade eastbound leading to Austin Road West westbound near The Harbourside;
- (xxxvi) Slip road of Austin Road West at-grade westbound leading to Austin Road West eastbound near Xiqu Centre; and

- (xxxvii) The left lane of Austin Road West westbound leading to Austin Road West roundabout.
- (b) From 5.30 pm:
- (i) Salisbury Road between Canton Road and Kowloon Park Drive; and
 - (ii) Kowloon Park Drive northbound between Salisbury Road and Gateway Boulevard.
- (c) From 6 pm:
- (i) Museum Drive; and
 - (ii) Cultural Drive.
- (d) From 7.45 pm:
- (i) Nga Cheung Road between Jordan Road and Austin Road West;
 - (ii) Canton Road between Austin Road West and Kowloon Park Drive;
 - (iii) Nathan Road between Austin Road and Jordan Road ;
 - (iv) Bowring Street eastbound between Pilkem Street and Nathan Road;
 - (v) Tak Shing Street between Nathan Road and Tak Hing Street;
 - (vi) Nathan Road southbound between Austin Road and Granville Road;
 - (vii) Chatham Road South northbound between Granville Road and Observatory Road ;
 - (viii) Pine Tree Hill Road;
 - (ix) Hillwood Road;
 - (x) Kimberly Road between Nathan Road and Observatory Road;
 - (xi) Granville Circuit;
 - (xii) Carnarvon Road between Kimberly Road and Granville Road;
 - (xiii) Kimerly Street;
 - (xiv) Shun Yee Street; and
 - (xv) Granville Road between Nathan Road and Chatham Road South.
- (e) The following road sections will be closed to all vehicular traffic by the Police depending on the crowd situation:
- (i) Hung Luen Road between Wa Shun Street and Hung Lok Road;
 - (ii) Oi King Street; and
 - (iii) Kin Wan Street.

2. **Traffic Diversions**

In connection with the road closures in Tsim Sha Tsui, the following traffic diversions will be implemented in phases in the period as specified below, until the crowd is dispersed and the re-opening of road sections:

- (a) From 5 pm:

- (i) Vehicles on Hung Hom Road southbound will be directed to the roundabout at Cheong Tung Road via Hung Hom Bypass;
 - (ii) Vehicles on Metropolis Drive eastbound will be prohibited from turning right onto Hung Hom Bypass southbound;
 - (iii) Vehicles on Hung Hom Bypass southbound will be diverted to turn right onto Metropolis Drive westbound;
 - (iv) Franchised buses along Nathan Road southbound will be diverted to turn right onto Public Square Street westbound or Jordan Road westbound;
 - (v) Franchised buses and green minibuses along Chatham Road South southbound will be diverted to turn left onto Granville Road eastbound;
 - (vi) Vehicles on Canton Road southbound will be diverted to make an u-turn onto Canton Road northbound outside China Hong Kong City;
 - (vii) Vehicles on Kowloon Park Drive northbound will be prohibited from turning left onto Canton Road southbound;
 - (viii) The section of Granville Road between Nathan Road and Carnarvon Road will be re-routed as one-way eastbound and vehicles on Nathan Road southbound will be diverted to turn left onto Granville Road eastbound;
 - (ix) Vehicles on Science Museum Road will be prohibited from turning onto Mody Road and Granville Road;
 - (x) Vehicles on Salisbury Road southbound near Hong Chong Road will be directed to Tsim Sha Tsui East;
 - (xi) Vehicles on Jordan Road westbound will be prohibited from turning left onto Canton Road southbound;
 - (xii) Vehicles on Granville Road eastbound near Chatham Road South will be diverted to turn left onto Chatham Road South northbound;
 - (xiii) Vehicles on Salisbury Road eastbound will be diverted to turn left onto Kowloon Park Drive northbound;
 - (xiv) Vehicles on Kowloon Park Drive northbound will be prohibited from turning right onto Peking Road; and
 - (xv) Vehicles on Cheong Wan Road westbound heading for Chatham Road South will be diverted to turn right onto Chatham Road South northbound or diverted via Austin Road westbound (except for franchised buses and green minibuses).
- (b) From 6.45 pm:
- (i) Vehicles on Nga Cheung Road southbound will be prohibited from entering Museum Drive.
- (c) From 7.45 pm:
- (ii) Vehicles on Nathan Road southbound will be diverted to turn right onto Jordan Road westbound;
 - (iii) Vehicles on Jordan Road westbound will be prohibited from turning left onto Nathan Road southbound;
 - (iv) Vehicles on Austin Road westbound and Cox's Road southbound will be prohibited from turning onto Pine Tree Hill Road;
 - (v) Vehicles on Observatory Road will be prohibited from turning left onto Kimberly Street westbound;

- (vi) Vehicles on Pilkem Street northbound will be prohibited from turning right onto Bowring Street eastbound;
 - (vii) Vehicles on Bowring Street eastbound will be diverted via Pilkem Street northbound;
 - (viii) Vehicles on Austin Road West westbound will be diverted to Nga Cheung Road elevated road northbound;
 - (ix) Vehicles on Canton Road southbound will be directed to Austin Road eastbound or Austin Road West westbound;
 - (x) Vehicles from Austin Road West eastbound will be prohibited from turning right onto Canton Road southbound;
 - (xi) Vehicles on Jordan Road westbound heading to Nga Cheung Road will be directed to Kowloon Station Public Transport Interchange; and
 - (xii) Vehicles on Nga Cheung Road southbound will be directed to Austin Road West eastbound.
- (d) The following traffic diversions will be implemented by the depending on the crowd situation:
- (i) Vehicles on Hung Luen Road southbound will be directed to turn left onto Wa Shun Street eastbound;
 - (ii) Vehicles on Wa Shun Street westbound will be directed to turn right onto Hung Luen Road eastbound;
 - (iii) Vehicles on Hung Lok Road southbound will be prohibited from turning left onto Hung Luen Road eastbound; and
 - (iv) Vehicles on Hung Luen Road eastbound will be directed to turn left onto Hung Lok Road northbound.

3. Suspension of Parking Spaces

All on-street parking spaces along the closed road sections Tsim Sha Tsui and Hung Hom area will be suspended from 12 noon on 11 February 2024 to 3 am on 12 February 2024.

4. Suspension of Bus Termini

The following bus termini will be temporarily suspended on 11 February 2024 until the re-opening of roads:

- (a) From 5 pm:
 - (i) Tsim Sha Tsui East (Mody Road) Bus Terminus; and
 - (ii) China Ferry Terminal Bus Terminus.
- (b) From 5.30 pm:
 - (i) Star Ferry Bus Terminus.

5. Suspension of Taxi Stands and Taxi Pick-up/Drop-off Point

- (i) The taxi stands along the closed roads will be suspended in phases from 5pm until the re-opening of roads.
- (ii) The taxi pick-up/drop-off point on Canton Road northbound outside China Hong Kong City will be suspended from 5 pm until the re-opening of roads.

6. Suspension of Public Light Bus Stands

- (i) The public light bus stands along the closed roads will be suspended in phases from 5pm until the re-opening of roads.
- (ii) The public light bus stand on Canton Road northbound outside China Hong Kong City will be suspended from 5 pm until the re-opening of roads.

7. Restrictions on Access to/exit from Carparks

- (i) Vehicles parked in all carparks within the closed road area in Tsim Sha Tsui will not be permitted to enter or leave the carparks from about 5 pm until the re-opening of roads.
- (ii) Vehicles parked in all carparks within the closed road area in West Kowloon Cultural District will not be permitted to enter or leave the carparks from about 6 pm until the re-opening of roads.

Motorists wishing to park their vehicles in these carparks are advised to do so before the road closures and shall prepare to accept that their vehicles cannot leave the carparks until the uplifting of the road closures.

B. Public Transport Arrangements

1. MTR Services

(a) Strengthening of Services

The services of Island Line, Tsuen Wan Line, Kwun Tong Line, South Island Line, Tung Chung Line, Tuen Ma Line and East Rail Line will be strengthened on 11 February 2024 subject to passenger demand.

(b) Extending Service Hours

To tie in with the extension of passenger clearance service at the Lo Wu Control Point to 2 am on the following day, the service hours of East Rail Line will be extended on 11 February 2024 with the details as follows:

MTR Line	Direction	Extended operating hours	Headway (minutes)
East Rail Line	Admiralty to Lo Wu	From 11.01 pm on 11 February 2024 to 12.56 am on 12 February 2024	7 - 12
	Lo Wu to Admiralty	From 12 mid-night to 2.30 am on 12 February 2024	12

2. Tram Services

The frequency of the tram service will be strengthened to meet passenger demand if necessary.

3. Franchised Bus Services

HONG KONG ISLAND

(a) Bus Diversions and Bus Stop Arrangements

In connection with the road closures on Hong Kong Island, the following bus diversions and temporary bus stop arrangements will be implemented in phases in the following periods on 11 February 2024 until the re-opening of roads:

(i) From 5.15 pm:

Routes	Direction	Diversion before resuming its original routing	Suspended Bus Stops	Temporary Bus Stops
CTB Route No. 1M	Wan Chai	via Hennessy Road, Luard Road, Gloucester Road, Harcourt Road, Cotton Tree Drive, Queensway and terminates at Admiralty (East) Bus Terminus.	Exhibition Centre Station Public Transport Interchange	1. Hennessy Road near Fleming Road 2. Admiralty Station (East) Bus Terminus
	Wong Nai Chung Gap	Departs from Admiralty (East) Bus Terminus, via Queensway, Hennessy Road and Fleming Road.	Exhibition Centre Station Public Transport Interchange	1. Admiralty Station (East) Bus Terminus 2. No. 15 Hennessy Road outside Duke of Windsor Social Service Building 3. Hennessy Road before O'Brien Road

Routes	Direction	Diversion before resuming its original routing	Suspended Bus Stops	Temporary Bus Stops
CTB Route No. 2	Grand Promenade	via Connaught Road Central, Man Kat Street, Man Cheung Street and Man Yiu Street.	<ol style="list-style-type: none"> 1. Man Kwong Street near Man Fai Street 2. Man Kwong Street near Central Pier 3 3. Man Kwong Street near Central Pier 5 4. Man Kwong Street near Central Pier 6 5. Man Yiu Street opposite Two International Finance Centre 	Man Cheung Street outside IFC Mall
CTB Route Nos. 2A, 2X, 8 and 8P	Wan Chai	Terminates at Hennessy Road outside Hennessy Road Government Primary School.	Exhibition Centre Station Public Transport Interchange	Not applicable
	Yiu Tung Estate/ Grand Promenade/ Heng Fa Chuen/ Siu Sai Wan	Departs from Hennessy Road near Stewart Road, then resume original routeing.	Exhibition Centre Station Public Transport Interchange	Not applicable
CTB Route No. 4	Central	via Connaught Road Central, Man Kat Street, Man Cheung Street and Man Yiu Street.	<ol style="list-style-type: none"> 1. Man Kwong Street near Man Fai Street 2. Man Kwong Street near Central Pier 3 3. Man Kwong Street near Central Pier 5 4. Man Yiu Street opposite Two International Finance Centre 	Man Cheung Street near IFC Mall
CTB Route No. 5X	Causeway Bay	via Gordon Road, Electric Road, Wing Hing Street and terminates at Wing Hing Street outside Hing Yue Mansion.	Causeway Bay (Whitfield Road) Bus Terminus	Wing Hing Street outside Hing Yue Mansion

Routes	Direction	Diversion before resuming its original routing	Suspended Bus Stops	Temporary Bus Stops
	Kennedy Town	Departs from Wing Hing Street outside Hing Yue Mansion, then resume original routing.	Causeway Bay (Whitfield Road) Bus Terminus	Not applicable
CTB Route Nos. 7 and 91	Central	via Man Cheung Street and terminates at Hong Kong Station Public Transport Interchange.	1. Man Cheung Street outside IFC Mall 2. Central Ferry Piers Bus Terminus	Hong Kong Station Public Transport Interchange
	Shek Pai Wan / Ap Lei Chau Estate	Departs from Hong Kong Station Public Transport Interchange, via Man Cheung Street and Man Yiu Street.	Central Ferry Piers Bus Terminus	Hong Kong Station Public Transport Interchange
CTB Route No. 11	Central	via Connaught Place, Man Cheung Street westbound, u-turn and Man Cheung Street eastbound, and terminate at Hong Kong Station Public Transport Interchange.	1. Man Yiu Street outside Two International Finance Centre 2. Central Ferry Piers Bus Terminus	Hong Kong Station Public Transport Interchange
	Jardine's Lookout	Departs from Hong Kong Station Public Transport Interchange, via Man Cheung Street eastbound, u-turn and Man Cheung Street westbound.	Central Ferry Piers Bus Terminus	Hong Kong Station Public Transport Interchange
CTB Route No. 12	Central	via Connaught Road Central, Pedder Street, Connaught Place, Harbour View Street and terminates at Central (Exchange Square).	1. Connaught Road Central near Queen Victoria Street 2. Connaught Road Central near Jubilee Street 3. Connaught Road Central near Wing Wo Street 4. Man Kwong Street near Central Pier 3	Central (Exchange Square)
	Park Road	Departs from Central (Exchange Square), then	1. Man Kwong Street near Central Pier 3	Not applicable

Routes	Direction	Diversion before resuming its original routing	Suspended Bus Stops	Temporary Bus Stops
		resume original routeing.	2. Man Kwong Street near Central Pier 5 3. Man Kwong Street near Central Pier 6	
CTB Route No. 15	Central	via Connaught Place, Harbour View Street and terminates at Central (Exchange Square)	1. Man Yiu Street outside Two International Finance Centre 2. Man Kwong Street near Central Pier 5	Central (Exchange Square)
	The Peak	Departs from Central (Exchange Square), then resume original routeing.	1. Man Kwong Street near Central Pier 5 2. Man Kwong Street near Central Pier 6 3. Man Kwong Street near Central Pier 8	Not applicable
CTB Route No. 15C	Central	via Connaught Place, Harbour View Street and terminates at Central (Exchange Square)	1. Man Yiu Street outside Two International Finance Centre 2. Man Kwong Street near Central Pier 8	Central (Exchange Square)
	Garden Road (Lower Peak Tram Station)	Departs from Central (Exchange Square), via Connaught Road Central	Man Kwong Street near Central Pier 8	Central (Exchange Square)
CTB Route 25	Central	via Connaught Road Central, Man Kat Street, Man Cheung Street and terminates at Hong Kong Station Public Transport Interchange	1. Man Kwong Street before Man Fai Street 2. Man Kwong Street near Central Pier 3 3. Man Kwong Street near Central Pier 5	Hong Kong Station Public Transport Interchange
	Braemar Hill	Departs from Hong Kong Station Public Transport Interchange, via Man Cheung Street	1. Man Kwong Street near Central Pier 3 2. Man Kwong Street	Hong Kong Station Public Transport Interchange

Routes	Direction	Diversion before resuming its original routing	Suspended Bus Stops	Temporary Bus Stops
		eastbound, u-turn and Man Cheung Street westbound.	near Central Pier 5 3. Man Kwong Street near Central Pier 8	
CTB Route No. 25A	Wan Chai	via Hennessy Road and terminates at Hennessy Road near Fenwick Street	Exhibition Centre Station Public Transport Interchange	No. 36 Hennessy Road near Fenwick Street
	Braemar Hill	Departs from Hennessy Road westbound near Fenwick Street, via Johnston Road, Luard Road and Hennessy Road eastbound.	Exhibition Centre Station Public Transport Interchange	No. 36 Hennessy Road near Fenwick Street
CTB Route No. 40	Wan Chai	via Hennessy Road, Fenwick Street, Johnston Road and terminates at Johnston Road near Southorn Playground	1. No. 69 Hennessy Road near Luard Road 2. No. 163-177 Hennessy Road near Fleming Road 3. Exhibition Centre Station Public Transport Interchange	Johnston Road outside Southorn Playground
	Wah Fu (North)	Departs from Johnston Road near Southorn Playground, via Fleming Road and Hennessy Road.	Exhibition Centre Station Public Transport Interchange	Johnston Road outside Southorn Playground
CTB Route No. 40M	Wan Chai	via Hennessy Road, Fenwick Street, Johnston Road and terminates at Johnston Road near Southorn Playground	1. Gloucester Road outside Immigration Tower 2. Exhibition Centre Station Public Transport Interchange	Johnston Road outside Southorn Playground
Cross Harbour Route Nos. 102, 103, 106 and 170	Mei Foo/ Chuk Yuen/ Wong Tai Sin/ Sha Tin	via Gloucester Road, Canal Road flyover, Canal Road East, Canal Road West, Canal Road flyover and Cross Harbour Tunnel	Not applicable	Not applicable
Cross Harbour Route No. 104	Pak Tin	via Gloucester Road and Cross Harbour Tunnel.	Harbour Road outside Wan Chai Training Pool	Not applicable

Routes	Direction	Diversion before resuming its original routing	Suspended Bus Stops	Temporary Bus Stops
Cross Harbour Route Nos. 110 and 118	Tsim Sha Tsui / Cheung Sha Wan	via Gloucester Road, flyover and Cross Harbour Tunnel.	Not applicable	Not applicable
Cross Harbour Route No. 307	Central	via Wing Wo Street, Connaught Road Central, Man Kat Street, Man Cheung Street and terminates at Hong Kong Station Public Transport Interchange.	1. Man Kwong Street near Central Pier 3 2. Central Ferry Piers Bus Terminus	Hong Kong Station Public Transport Interchange
	Tai Po	Departs from Hong Kong Station Public Transport Interchange, via Man Cheung Street eastbound, u-turn and Man Cheung Street westbound.	Central Ferry Piers Bus Terminus	Hong Kong Station Public Transport Interchange
Cross Harbour Route No. 603	Central	Terminates at Connaught Road Central near Gilman Street.	1. Man Kwong Street near Central Pier 3 2. Central Ferry Piers Bus Terminus	Not applicable
	Ping Tin	Departs from Connaught Road Central near Gilman Street, then resume original routing.	Central Ferry Piers Bus Terminus	Not applicable
Cross Harbour Route No. 673	Central	via Connaught Road Central, u-turn, Man Kat Street and Man Cheung Street.	1. Man Kwong Street near Central Pier 5 2. Man Cheung Street outside Hong Kong Station	Not applicable
CTB Route Nos. 720 and 788	Grand Promenade/ Siu Sai Wan	via Gloucester Road and Victoria Road.	Convention Avenue outside Wan Chai Ferry Pier	Not applicable
CTB Route No. 722	Yiu Tung Estate	1. via Connaught Road Central, Man Kat Street, Man Cheung Street, Man Yiu Street in Central; and 2. via Gloucester Road and Victoria Road in Wan Chai	1. Man Kwong Street near Man Fai Street 2. Man Kwong Street near Central Pier 3 3. Man Kwong Street near Central Pier 5 4. Man Kwong Street	Man Cheung Street outside IFC Mall

Routes	Direction	Diversion before resuming its original routing	Suspended Bus Stops	Temporary Bus Stops
			<p>near Central Pier 6</p> <p>5. Central Ferry Piers Bus Terminus</p> <p>6. Convention Avenue outside Wan Chai Ferry Pier</p>	
CTB Route No. 780	Central	via Connaught Road Central, Man Kat Street, Man Cheung Street and terminate at Hong Kong Station Public Transport Interchange	<p>1. Man Kwong Street near Central Pier 3</p> <p>2. Man Kwong Street near Central Pier 5</p> <p>3. Central Ferry Piers Bus Terminus</p>	Hong Kong Station Public Transport Interchange
	Chai Wan	<p>1. Departs from Hong Kong Station Public Transport Interchange, via Man Cheung Street eastbound, u-turn and Man Cheung Street westbound in Central; and</p> <p>2. via Gloucester Road and Victoria Road in Wan Chai</p>	<p>1. Central Ferry Piers Bus Terminus</p> <p>2. Convention Avenue outside Wan Chai Ferry Pier</p>	Hong Kong Station Public Transport Interchange
Cross Harbour Route No. 905	Wan Chai	via Harcourt Road, Cotton Tree Drive, Queensway, Hennessy Road, Fenwick Street and terminates at Johnston Road outside Southorn Playground	<p>1. Harcourt Road outside Central Government Offices</p> <p>2. Lung Wui Road opposite CITIC Tower</p> <p>3. Harbour Road outside Hong Kong Convention & Exhibition Centre</p> <p>4. Harbour Road outside Wan Chai Training Pool</p> <p>5. Exhibition Centre Station Public Transport Interchange</p>	<p>1. Cotton Tree Drive outside Lippo Centre</p> <p>2. Johnston Road outside Southorn Playground</p>

Routes	Direction	Diversion before resuming its original routing	Suspended Bus Stops	Temporary Bus Stops
	Lai Chi Kok	Departs from Hennessy Road westbound near Fleming Road, then resume original routeing.	Exhibition Centre Station Public Transport Interchange	Not applicable
Cross Harbour Route No. 930	Wan Chai	via Victoria Park Road, flyover, Gloucester Road, flyover, Tung Lo Wan Drive and terminates at Moreton Terrace Bus Terminus	1. Gloucester Road outside Paterson Street 2. Exhibition Centre Station Public Transport Interchange	Moreton Terrace Bus Terminus
	Tsuen Wan	Departs from Moreton Terrace Bus Terminus, via Moreton Terrace, Causeway Road, Irving Street, Pennington Street, Yee Wo Street and Hennessy Road.	Exhibition Centre Station Public Transport Interchange	1. Moreton Terrace Bus Terminus 2. Yee Wo Street opposite Hong Kong Mansion 3. Hennessy Road near Canal Road East 4. Hennessy Road outside CNT Tower 5. Hennessy Road outside Hennessy Road Government Primary School
Cross Harbour Route No. 960	Wan Chai	via Hennessy Road, Fenwick Street, Johnston Road and terminates at Johnston Road outside Southorn Playground	1. Hennessy Road near Fleming Road 2. Exhibition Centre Station Public Transport Interchange	Johnston Road outside Southorn Playground
	Tuen Mun	Departs from Hennessy Road near Fleming Road, then resume original routeing	Exhibition Centre Station Public Transport Interchange	Not applicable
Cross Harbour Route No. 961	Wan Chai	<u>Departures from Shan King between 3 pm to 4.30 pm</u> ; terminates at Hennessy Road eastbound near Fleming Road	1. Fleming Road near HKCEC 2. Hong Kong Convention and Exhibition Centre	Not applicable

Routes	Direction	Diversion before resuming its original routing	Suspended Bus Stops	Temporary Bus Stops
			Extension Bus Terminus	
		<u>Departures from Shan King after 4.30pm:</u> via Hennessy Road, Fenwick Street, Johnston Road and terminates at Johnston Road outside Southorn Playground	<ol style="list-style-type: none"> 1. Hennessy Road near Fleming Road 2. Fleming Road near Hong Kong Convention and Exhibition Centre 3. Hong Kong Convention and Exhibition Centre Extension Bus Terminus 	Johnston Road outside Southorn Playground
	Tuen Mun	<u>Departures from Wan Chai between 3 pm to 4.30 pm:</u> departs from Hennessy Road westbound near Fleming Road, then resume to the original routeing.	<ol style="list-style-type: none"> 1. Hong Kong Convention and Exhibition Centre Extension Bus Terminus 2. Expo Drive East near Convention Avenue 	Not applicable
		<u>Departures from Wan Chai after 4.30 pm (via Causeway Bay):</u> departs from Yee Wo Street, then resume to the original routeing.	<ol style="list-style-type: none"> 1. Hong Kong Convention and Exhibition Centre Extension Bus Terminus 2. Expo Drive East near Convention Avenue 3. Moreton Terrace 	Not applicable
Cross Harbour Route No. 978	Wan Chai	via Connaught Road Central, Harcourt Road, Cotton Tree Drive, Queensway, Hennessy Road, Fenwick Street, and terminates Johnston Road outside Southorn Playground	<ol style="list-style-type: none"> 1. Man Kwong Street near Central Government Pier 2. Man Kwong Street near Central Pier 5 3. Connaught Place near General Post Office 4. Harcourt Road outside Central Government Offices 	<ol style="list-style-type: none"> 1. Pier Road near Harbour Building 2. Connaught Road Central outside Jardine House 3. Cotton Tree Drive outside Lippo Centre

Routes	Direction	Diversion before resuming its original routing	Suspended Bus Stops	Temporary Bus Stops
			5. Lung Wui Road opposite CITIC Tower 6. No. 1 Harbour Road outside Hong Kong Convention & Exhibition Centre 7. No. 27 Harbour Road outside Wan Chai Training Pool 8. Exhibition Centre Station Public Transport Interchange	4. Hennessy Road near Arsenal Street 5. Johnston Road outside Southorn Playground
	Fanling	Departs from Hennessy Road westbound near Fleming Road, then resume original routeing.	Exhibition Centre Station Public Transport Interchange	Not applicable
Cross Harbour Route No. H2K	Central	via Connaught Place, Harbour View Street and terminates at Central (Exchange Square)	Man Kwong Street near Central Pier 6	Central (Exchange Square)
	West Kowloon Cultural District	Departs from Central (Exchange Square), then resume original routeing	1. Man Kwong Street near Central Pier 6 2. Lung Wo Road near Central Harbourfront Event Space 3. Convention Avenue outside Wan Chai Ferry Pier 4. Hung Hing Road outside Wan Chai Promenade	1. Central (Exchange Square) 2. Gloucester Road outside Immigration Tower
CTB Route No. X15	Central	via Connaught Place, Harbour View Street and terminates at Central (Exchange Square)	1. Man Yiu Street outside Two International Finance Centre 2. Man Kwong Street near Central Pier 6	Central (Exchange Square)
	The Peak	Departs from Central	Man Kwong Street near	Not applicable

Routes	Direction	Diversion before resuming its original routing	Suspended Bus Stops	Temporary Bus Stops
		(Exchange Square), then resume original routing	Central Pier 6	

(ii) From 6.30 pm:

Routes	Direction	Diversion before resuming its original routing	Suspended Bus Stops	Temporary Bus Stops
CTB Route No. 13	Admiralty (Tamar Street)	via Connaught Road Central and Harcourt Road	Edinburgh Place outside City Hall	Connaught Road Central outside City Hall
CTB Route No. 18	Kennedy Town bound	via Gloucester Road	1. Harbour Road outside Causeway Centre 2. Harbour Road outside Central Plaza 3. Harbour Road outside Shui On Centre	1. Gloucester Road outside Old Wan Chai Police Station 2. Gloucester Road outside Malaysia Building

(b) Service Suspension

- (i) The service of CTB Route No. 5X will be suspended from 7.20 pm (Causeway Bay (Whitfield Road) bound) until the re-opening of roads; and from 7.30 pm (Kennedy Town bound) until the re-opening of roads.

(c) Strengthening of Service

- (i) The services of CTB Route Nos. 70, 720, 780, 788 and X15; and Cross Harbour Route Nos. 102, 118, 619, 930X, 952, 962X and 969 will be strengthened according to passenger demand.

KOWLOON

(a) Bus Diversions and Bus Stop Arrangements

In connection with the road closures in Tsim Sha Tsui, the following bus diversions and temporary bus stop arrangement will be implemented from 5 pm on 11 February 2024 until the re-opening of roads:

Routes	Bound	Diversion before resuming its original routing	Suspended Bus Stops	Temporary Bus Stops
KMB	Converted to	via Nathan Road	1. Nathan Road near	1. Jordan Road

Routes	Bound	Diversion before resuming its original routeing	Suspended Bus Stops	Temporary Bus Stops
Route Nos. 1 and 1A	circular route	southbound, Jordan Road westbound, Wui Man Road, Jordan Road eastbound and Nathan Road northbound.	<ul style="list-style-type: none"> 1. Tak Shing Street 2. Nathan Road near Cameron Road 3. Nathan Road southbound near Middle Road 4. Salisbury Road outside Hong Kong Cultural Center 5. Star Ferry 6. Nathan Road northbound near Middle Road 7. Kimberly Road near Nathan Road 8. Nathan Road near Bowring Street 	<ul style="list-style-type: none"> 1. near Woosung Street 2. Wui Man Road near West Kowloon Station
KMB Route No. 2	Converted to circular route	via Nathan Road southbound, Jordan Road westbound, Wui Man Road, Jordan Road eastbound and Nathan Road northbound.	<ul style="list-style-type: none"> 1. Nathan Road near Tak Shing Street 2. Nathan Road near Cameron Road 3. Nathan Road southbound near Middle Road 4. Salisbury Road outside Hong Kong Cultural Center 5. Star Ferry 6. Nathan Road northbound near Middle Road 7. Nathan Road near Kowloon Mosque and Islamic Centre 8. Nathan Road near Bowring Street 	<ul style="list-style-type: none"> 1. Jordan Road near Woosung Street 2. Wui Man Road near West Kowloon Station
KMB Route Nos. 3C, 14 and 238X	Converted to circular route	via Jordan Road westbound, Wui Man Road and Jordan Road eastbound.	<ul style="list-style-type: none"> 1. Canton Road near Wui Cheung Road 2. China Ferry Terminal Bus Terminus 3. Canton Road near Austin Station 	Wui Man Road near West Kowloon Station
KMB Route Nos. 5 and 28	Tsim Sha Tsui	via Chatham Road South and Granville Road.	<ul style="list-style-type: none"> 1. Chatham Road South near Mody Road 2. Salisbury Road near East Tsim Sha Tsui Station 	Granville Road near Hong Kong Science Museum

Routes	Bound	Diversion before resuming its original routeing	Suspended Bus Stops	Temporary Bus Stops
			3. Star Ferry	
	Fu Shan/ Lok Wah	via Granville Road, Science Museum Road, Cheong Wan Road, Chatham Road South, u-turn, Chatham Road South and Cheong Wan Road.	1. Star Ferry 2. Salisbury Road near East Tsim Sha Tsui Station 3. Chatham Road South near Mody Road 4. Chatham Road South near Granville Road 5. Chatham Road South opposite Hong Kong Science Museum	Granville Road near Hong Kong Science Museum
KMB Route No. 5C	Tsim Sha Tsui	via Chatham Road South and Granville Road.	1. Chatham Road South near Mody Road 2. Salisbury Road near East Tsim Sha Tsui Station 3. Star Ferry	Granville Road near Hong Kong Science Museum
	Tsz Wan Shan	via Granville Road, Science Museum Road, Cheong Wan Road, Chatham Road South, u-turn, Chatham Road South and Cheong Wan Road.	1. Star Ferry 2. Salisbury Road near East Tsim Sha Tsui Station 3. Chatham Road South near Mody Road 4. Chatham Road South near Granville Road	Granville Road near Hong Kong Science Museum
KMB Route No. 8	Tsim Sha Tsui	via Chatham Road South and Granville Road.	1. Chatham Road South near Mody Road 2. Salisbury Road near East Tsim Sha Tsui Station 3. Star Ferry	Granville Road near Hong Kong Science Museum
	Kowloon Station	via Granville Road, Science Museum Road, Cheong Wan Road, Chatham Road South, u-turn, Chatham Road South and Cheong Wan Road.	1. Star Ferry 2. Salisbury Road near East Tsim Sha Tsui Station 3. Chatham Road South near Mody Road 4. Chatham Road South near Golden Mansion 5. Chatham Road South opposite Hong Kong Science Museum	Granville Road near Hong Kong Science Museum
KMB Route No. 5A	Tsim Sha Tsui	via Hong Chong Road, Science Museum Road, Cheong Wan Road, Chatham Road South and Granville Road.	1. Salisbury Road opposite Wing On Plaza, 2. Salisbury Road near East Tsim Sha Tsui	Granville Road near Hong Kong Science Museum

Routes	Bound	Diversion before resuming its original routeing	Suspended Bus Stops	Temporary Bus Stops
			Station 3. Star Ferry	
	Kai Tak	Via Granville Road, Science Musuem Road and Hong Chong Road.	1. Star Ferry 2. Salisbury Road near East Tsim Sha Tsui Station 3. Salisbury Road near Wing On Plaza	Granville Road near Hong Kong Science Museum
KMB Route No. 6	Converted to circular route	via Nathan Road southbound, Jordan Road westbound, Wui Man Road, Jordan Road eastbound and Nathan Road northbound.	1. Nathan Road near Tak Shing Street 2. Nathan Road near Cameron Road 3. Nathan Road southbound near Middle Road 4. Salisbury Road outside Hong Kong Cultural Center 5. Star Ferry 6. Nathan Road northbound near Middle Road 7. Nathan Road near Kimberley Road 8. Nathan Road near Tsim Sha Tsui Police Station	1. Jordan Road near Woosung Street 2. Wui Man Road near West Kowloon Station
KMB Route No. 7	Converted to circular route	via Nathan Road southbound, Jordan Road westbound, Wui Man Road, Jordan Road eastbound and Nathan Road northbound.	1. Nathan Road near Kimberley Road 2. Nathan Road southbound near Middle Road 3. Salisbury Road outside Hong Kong Cultural Center 4. Star Ferry 5. Nathan Road northbound near Middle Road 6. Nathan Road near Kowloon Mosque and Islamic Centre 7. Nathan Road near Park Lane Shopper's Boulevard	1. Jordan Road near Woosung Street 2. Wui Man Road near West Kowloon Station
KMB Route No. 8A	Circular route omits Star Ferry	Departs from Laguna Verde Bus Terminus via Tai Wan Road, Hung Hom	1. Chatham Road South southbound near Mody Road 2. Salisbury Road	1. Laguna Verde 2. Granville Road near Hong Kong

Routes	Bound	Diversion before resuming its original routeing	Suspended Bus Stops	Temporary Bus Stops
		Road, Tak Man Street, Whampoa Garden Bus Terminus, then resume normal routeing until Chatham Road South, Granville Road, Science Museum Road, Cheong Wan Road, Chatham Road South, u-turn, Chatham Road South, Cheong Wan Road, then resume normal routeing to Whampoa Garden Bus Terminus, Tak Hong Street, Hung Hom Road, Tai Wan Road, and terminates at Laguna Verde Bus Terminus.	westbound near East Tsim Sha Tsui Station 3. Salisbury Road outside Hong Kong Cultural Center 4. Star Ferry 5. Salisbury Road eastbound near East Tsim Sha Tsui Station 6. Chatham Road South northbound near Mody Road 7. Chatham Road South near Golden Mansion	Science Museum
KMB Route No. 9	Converted to circular route	via Nathan Road southbound, Jordan Road westbound, Wui Man Road, Jordan Road eastbound and Nathan Road northbound.	1. Nathan Road near Tak Shing Street 2. Nathan Road near Cameron Road 3. Nathan Road southbound near Middle Road 4. Salisbury Road eastbound near East Tsim Sha Tsui Station 5. Tsim Sha Tsui East (Mody Road) 6. Salisbury Road westbound near East Tsim Sha Tsui Station 7. Nathan Road northbound near Middle Road 8. Nathan Road near Kowloon Mosque and Islamic Centre 9. Nathan Road near Bowring Street	1. Jordan Road near Woosung Street 2. Wui Man Road near West Kowloon Station
KMB Route Nos. 11, 95 and 203E	Kowloon Station	via Nga Cheung Road and Kowloon Station Public Transport Interchange.	Nga Cheung Road	Not applicable
KMB Route No. 12	Converted to circular route	via Ferry Street, Canton Road, Wui Cheung Road, Wui Man Road, Wui	1. Canton Road near Wui Cheung Road 2. Canton Road near	Wui Man Road near West Kowloon Station

Routes	Bound	Diversion before resuming its original routeing	Suspended Bus Stops	Temporary Bus Stops
		Cheung Road and Canton Road.	Austin Road 3. Canton Road outside Silvercord 4. Salisbury Road eastbound near East Tsim Sha Tsui Station 5. Tsim Sha Tsui East (Mody Road) 6. Salisbury Road westbound near East Tsim Sha Tsui Station 7. Kowloon Park Drive 8. Canton Road outside China Hong Kong City 9. Canton Road near Austin Station	
KMB Route No. 13X	Po Tat	via Science Museum Road, Hong Chong Road and Chatham Road North.	1. Chatham Road South outside Hong Kong Science Museum 2. Chatham Road South near Mody Road 3. Salisbury Road near East Tsim Sha Tsui Station 4. Nathan Road near Middle Road 5. Nathan Road near Kowloon Mosque and Islamic Centre 6. Nathan Road near Tsim Sha Tsui Police Station 7. Nathan Road near Nanking Street 8. Gascoigne Road near the Labour Tribunal 9. Gascoigne Road near Wylie Road	Not applicable
	Tsim Sha Tsui East	via Chatham Road South, Cheong Wan Road, u-turn, Hong Tai Path, Hong Wing Path and Hong Pat Path.	1. Jordan Road near Kowloon Union Church 2. Nathan Road near Tak Shing Street 3. Nathan Road near Kimberley Road 4. Nathan Road near Middle Road 5. Salisbury Road near	Not applicable

Routes	Bound	Diversion before resuming its original routeing	Suspended Bus Stops	Temporary Bus Stops
			East Tsim Sha Tsui Station 6. Salisbury Road near Wing On Plaza	
KMB Route No. 14X	Circular route omits Jordan	via Chatham Road North southbound, Chatham Road South southbound, Granville Road, Science Museum Road, Cheong Wan Road, Chatham Road South northbound, u-turn, Chatham Road South southbound and Cheong Wan Road.	1. Jordan Road near Kowloon Union Church 2. Nathan Road near Tak Shing Street 3. Nathan Road near Kimberley Road 4. Nathan Road near Middle Road 5. Salisbury Road near East Tsim Sha Tsui Station 6. Chatham Road South near Mody Road 7. Chatham Road South near Granville Road	Not applicable
KMB Route No. 26	Shun Tin	via Science Museum Road, Hong Chong Road and Chatham Road North.	1. Chatham Road South outside Hong Kong Science Museum 2. Chatham Road South near Mody Road 3. Salisbury Road near East Tsim Sha Tsui Station 4. Nathan Road near Haiphong Road 5. Nathan Road near Park Lane Shopper's Boulevard 6. Nathan Road near Austin Road 7. Gascoigne Road near the Labour Tribunal 8. Gascoigne Road near Wylie Road	Not applicable
	Tsim Sha Tsui East	via Chatham Road South, Cheong Wan Road, u-turn, Hong Tai Path, Hong Wing Path and Hong Pat Path.	1. Jordan Road near Kowloon Union Church 2. Nathan Road near Tak Shing Street 3. Nathan Road near Cameron Road 4. Nathan Road near Middle Road 5. Salisbury Road near	Not applicable

Routes	Bound	Diversion before resuming its original routeing	Suspended Bus Stops	Temporary Bus Stops
			<p>East Tsim Sha Tsui Station</p> <p>6. Chatham Road South near Mody Road</p> <p>7. Chatham Road South near Granville Road</p> <p>8. Cheong Wan Road near Hong Kong Polytechnic University</p>	
KMB Route No. 35A	On Yam	via Science Museum Road, Cheong Wan Road, Chatham Road South, Gascoigne Road and Nathan Road.	<p>1. Chatham Road South outside Hong Kong Science Museum</p> <p>2. Chatham Road South near Mody Road</p> <p>3. Salisbury Road near East Tsim Sha Tsui Station</p> <p>4. Nathan Road near Middle Road</p> <p>5. Nathan Road near Kimberley Road</p> <p>6. Nathan Road near Bowring Street</p>	Not applicable
	Tsim Sha Tsui East	via Gascoigne Road, Chatham Road North, Wuhu Street, Gillies Avenue South, Cheong Wan Road, Science Museum Road, Hong Chong Road and Hong Tat Path.	<p>1. Nathan Road near Cheung Lok Street</p> <p>2. Nathan Road outside St. Andrew's Church</p> <p>3. Nathan Road near Middle Road</p> <p>4. Salisbury Road near East Tsim Sha Tsui Station</p> <p>5. Salisbury Road outside Wing On Plaza</p>	Gascoigne Road near the Labour Tribunal
KMB Route No. 41A	Cheung On	via Science Museum Road, Cheong Wan Road, Chatham Road South, Gascoigne Road and Nathan Road.	<p>1. Chatham Road South outside Hong Kong Science Museum</p> <p>2. Chatham Road South near Mody Road</p> <p>3. Salisbury Road near East Tsim Sha Tsui Station</p> <p>4. Nathan Road near Middle Road</p> <p>5. Nathan Road near Kimberley Road</p> <p>6. Nathan Road near</p>	Not applicable

Routes	Bound	Diversion before resuming its original routeing	Suspended Bus Stops	Temporary Bus Stops
			Bowring Street	
	Tsim Sha Tsui East	via Gascoigne Road, Chatham Road North, Wuhu Street, Gillies Avenue South, Cheong Wan Road, Science Museum Road, Hong Chong Road and Hong Tat Path	<ol style="list-style-type: none"> 1. Nathan Road near Cheung Lok Street 2. Nathan Road outside St. Andrew's Church 3. Nathan Road near Middle Road 4. Salisbury Road near East Tsim Sha Tsui Station 5. Chatham Road South near Mody Road 6. Chatham Road South near Granville Road 7. Cheong Wan Road outside Hong Kong Polytechnic University 	Gascoigne Road near the Labour Tribunal
KMB Route No. 81C	Tsim Sha Tsui	via Gascoigne Road, Chatham Road North, Hung Hom Bypass, Princess Margaret Road Link, Metropolis Drive, Cheong Wan Road, On Wan Road and terminates at Hung Hom Station Bus Terminus.	<ol style="list-style-type: none"> 1. Nathan Road near Cheung Lok Street 2. Nathan Road outside St. Andrew's Church 3. Nathan Road near Middle Road 4. Salisbury Road near East Tsim Sha Tsui Station 5. Tsim Sha Tsui East (Mody Road) 	<ol style="list-style-type: none"> 1. Gascoigne Road near the Labour Tribunal 2. Hung Hom Station
	Yiu On	Departs from Hung Hom Station Bus Terminus, via Cheong Wan Road, Metropolis Drive, Hung Hom Bypass, Princess Margaret Road Link, Gascoigne Road and Nathan Road.	<ol style="list-style-type: none"> 1. Tsim Sha Tsui East (Mody Road) 2. Salisbury Road near East Tsim Sha Tsui Station 3. Nathan Road near Haiphong Road 4. Nathan Road near Park Lane Shopper's Boulevard 5. Nathan Road near Austin Road 	Not applicable
KMB Route No. 87D	Hung Hom Station	via Gascoigne Road, Chatham Road North, Princess Margaret Road Link, Metropolis Drive, Cheong Wan Road and On Wan Road.	<ol style="list-style-type: none"> 1. Nathan Road near Cheung Lok Street 2. Nathan Road outside St. Andrew's Church 3. Nathan Road near Middle Road 4. Salisbury Road near East Tsim Sha Tsui 	<ol style="list-style-type: none"> 1. Gascoigne Road near the Labour Tribunal 2. Hung Hom Station

Routes	Bound	Diversion before resuming its original routeing	Suspended Bus Stops	Temporary Bus Stops
			Station 5. Salisbury Road outside Wing On Plaza	
	Kam Ying Court	via Cheong Wan Road, Metropolis Drive, Hung Hom Bypass, Princess Margaret Road Link, Gascoigne Road and Nathan Road.	1. Cheong Wan Road near Hong Kong Museum of History 2. Chatham Road South outside Hong Kong Science Museum 3. Chatham Road South near Mody Road 4. Salisbury Road near East Tsim Sha Tsui Station 5. Nathan Road near Haiphong Road 6. Nathan Road near Park Lane Shopper's Boulevard 7. Nathan Road near Austin Road	Not applicable
KMB Route No. 92R	Tsim Sha Tsui	Via Hong Chong Road and Science Museum Road.	1. Salisbury Road outside Wing On Plaza 2. Salisbury Road near East Tsim Sha Tsui Station 3. Star Ferry	Science Museum Road near Hong Kong Science Museum
KMB Route No. 98D	Hang Hau (North)	via Science Museum Road, Hong Chong Road and Chatham Road North.	1. Chatham Road South outside Hong Kong Science Museum 2. Chatham Road South near Mody Road 3. Salisbury Road near East Tsim Sha Tsui Station 4. Nathan Road near Haiphong Road 5. Nathan Road near Park Lane Shopper's Boulevard 6. Nathan Road near Austin Road 7. Gascoigne Road near the Labour Tribunal 8. Gascoigne Road near Wylie Road	Not applicable
	Tsim Sha Tsui	via Chatham Road South,	1. Jordan Road near	Not applicable

Routes	Bound	Diversion before resuming its original routeing	Suspended Bus Stops	Temporary Bus Stops
	East	Cheong Wan Road, u-turn, Hong Tai Path, Hong Wing Path and Hong Pat Path.	<p>Kowloon Union Church</p> <ol style="list-style-type: none"> 2. Nathan Road near Tak Shing Street 3. Nathan Road near Cameron Road 4. Nathan Road near Middle Road 5. Salisbury Road near East Tsim Sha Tsui Station 6. Chatham Road South near Mody Road 7. Chatham Road South near Granville Road 8. Cheong Wan Road near Hong Kong Polytechnic University 	
KMB Route No. 203C	Tai Hang Tung	via Science Museum Road, Cheong Wan Road, Chatham Road South, Gascoigne Road and Wylie Road.	<ol style="list-style-type: none"> 1. Tsim Sha Tsui East (Mody Road) 2. Salisbury Road near East Tsim Sha Tsui Station 3. Nathan Road near Middle Road 4. Nathan Road near Kimberley Road 5. Nathan Road near Bowring Street 6. Nathan Road near Ning Po Street 7. Gascoigne Road near the Labour Tribunal 8. Gascoigne Road near Wylie Road 	Science Museum Road near Hong Kong Science Museum
	Tsim Sha Tsui East	via Jordan Road, Wui Man Road, Wui Cheung Road, Canton Road, Austin Road, Cheong Wan Road, Hong Tai Path, Hong Wing Path, Science Museum Path and Science Museum Road.	<ol style="list-style-type: none"> 1. Canton Road near Austin Road 2. Canton Road outside Silvercord 3. Salisbury Road near East Tsim Sha Tsui Station 4. Tsim Sha Tsui East (Mody Road) 	Science Museum Road near Hong Kong Science Museum
KMB Route No. 208	Broadcast Drive	via Science Museum Road, Cheong Wan Road, Chatham Road South,	<ol style="list-style-type: none"> 1. Cheong Wan Road near Hong Kong Museum of History 2. Chatham Road South 	Not applicable

Routes	Bound	Diversion before resuming its original routeing	Suspended Bus Stops	Temporary Bus Stops
		Gascoigne Road and Nathan Road.	<p>outside Hong Kong Science Museum</p> <ol style="list-style-type: none"> 3. Chatham Road South near Mody Road 4. Salisbury Road near East Tsim Sha Tsui Station 5. Nathan Road near Middle Road 6. Nathan Road near Kimberley Road 7. Nathan Road near Kowloon Mosque and Islamic Centre 8. Nathan Road near Park Lane Shopper's Boulevard 9. Nathan Road near Nanking Street 	
	Tsim Sha Tsui East	via Gascoigne Road, Chatham Road North, Wuhu Street, Gillies Avenue South, Cheong Wan Road, Science Museum Road, Hong Chong Road and Hong Tat Path	<ol style="list-style-type: none"> 1. Nathan Road near Saigon Street 2. Nathan Road near Kimberley Road 3. Nathan Road near Middle Road 4. Salisbury Road near East Tsim Sha Tsui Station 5. Salisbury Road outside Wing On Plaza 	Gascoigne Road near the Labour Tribunal
KMB Route No. 213X	Circular route omits Jordan	via Chatham Road South, Granville Road, Science Museum Road, Hong Chong Road and Chatham Road North.	<ol style="list-style-type: none"> 1. Chatham Road South near Mody Road 2. Salisbury Road near East Tsim Sha Tsui Station 3. Nathan Road near Middle Road 4. Nathan Road near Kowloon Mosque and Islamic Centre 5. Nathan Road outside Tsim Sha Tsui Police Station 6. Nathan Road near Nanking Street 7. Gascoigne Road near the Labour Tribunal 8. Gascoigne Road near 	Not applicable

Routes	Bound	Diversion before resuming its original routeing	Suspended Bus Stops	Temporary Bus Stops
			Wylie Road	
KMB Route No. 215X	Kowloon Station	via Chatham Road North, Gascoigne Road, Jordan Road, Nga Cheung Road and Kowloon Station Public Transport Interchange.	<ol style="list-style-type: none"> 1. Chatham Road South near Hong Kong Polytechnic University 2. Chatham Road South outside Hong Kong Science Museum 3. Chatham Road South near Mody Road 4. Salisbury Road near East Tsim Sha Tsui Station 5. Kowloon Park Drive 6. Canton Road outside China Hong Kong City 7. Austin Road West 	<ol style="list-style-type: none"> 1. Jordan Road near Kowloon Union Church 2. Jordan Road near Parkes Street
	Kwong Tin Estate	via Nga Cheung Road, Jordan Road, Wui Man Road, Wui Cheung Road, Canton Road, Austin Road and Cheong Wan Road.	<ol style="list-style-type: none"> 1. Canton Road near Austin Road 2. Canton Road outside Silvercord 3. Salisbury Road near East Tsim Sha Tsui Station 4. Chatham Road South near Mody Road 5. Chatham Road South near Granville Road 	Not applicable
KMB Route No. 219X	Circular route omits Jordan	via Chatham Road South, Granville Road, Science Museum Road, Hong Chong Road and Chatham Road North.	<ol style="list-style-type: none"> 1. Chatham Road South near Mody Road 2. Salisbury Road near East Tsim Sha Tsui Station 3. Nathan Road near Middle Road 4. Nathan Road near Kowloon Mosque and Islamic Centre 5. Nathan Road outside Tsim Sha Tsui Police Station 6. Nathan Road near Nanking Street 7. Gascoigne Road near the Labour Tribunal 	Not applicable
KMB Route No.	Converted to circular route	via Nathan Road southbound, Jordan Road	<ol style="list-style-type: none"> 1. Canton Road near Wui Cheung Road 2. China Ferry Terminal 	<ol style="list-style-type: none"> 1. Jordan Road near Woosung Street

Routes	Bound	Diversion before resuming its original routeing	Suspended Bus Stops	Temporary Bus Stops
234X		westbound, Wui Man Road, Jordan Road eastbound and Nathan Road northbound.	Bus Terminus 3. Canton Road near Austin Station	2. Wui Man Road near West Kowloon Station
KMB Route No. 260X	Po Tin	via On Wan Road, Chatham Road South, Gascoigne Road and Nathan Road.	1. Salisbury Road near Wing On Plaza 2. Salisbury Road near East Tsim Sha Tsui Station 3. Nathan Road near Middle Road 4. Nathan Road near Kowloon Mosque and Islamic Centre 5. Nathan Road near Park Lane Shopper's Boulevard 6. Nathan Road near Austin Road	Not applicable
	Hung Hom Station	via Canton Road, Austin Road, Cheong Wan Road and On Wan Road.	1. Canton Road near Austin Road 2. Canton Road outside Silvercord 3. Salisbury Road near East Tsim Sha Tsui Station 4. Chatham Road South near Granville Road 5. Chatham Road South near Golden Mansion	Cheong Wan Road near Hong Kong Polytechnic University
KMB Route No. 268B	Long Ping Station	via On Wan Road, Chatham Road South, Gascoigne Road and Nathan Road.	1. Salisbury Road near Wing On Plaza 2. Salisbury Road near East Tsim Sha Tsui Station 3. Nathan Road near Middle Road 4. Nathan Road near Kowloon Mosque and Islamic Centre 5. Nathan Road near Park Lane Shopper's Boulevard 6. Nathan Road near Austin Road	Not applicable
	Hung Hom	via Canton Road, Austin Road, Cheong Wan Road and On Wan Road.	1. Nathan Road outside St. Andrew's Church 2. Nathan Road near	Cheong Wan Road near Hong Kong Polytechnic

Routes	Bound	Diversion before resuming its original routeing	Suspended Bus Stops	Temporary Bus Stops
			Middle Road 3. Salisbury Road near East Tsim Sha Tsui Station 4. Salisbury Road near Wing On Plaza	University
KMB Route No. 269B	Tin Shui Wai	via On Wan Road, Chatham Road South, Gascoigne Road and Nathan Road.	1. Salisbury Road near Wing On Plaza 2. Salisbury Road near East Tsim Sha Tsui Station 3. Nathan Road near Middle Road 4. Nathan Road near Kowloon Mosque and Islamic Centre 5. Nathan Road near Park Lane Shopper's Boulevard 6. Nathan Road near Austin Road	Not applicable
	Hung Hom	via Canton Road, Austin Road, Cheong Wan Road and On Wan Road.	1. Canton Road near Austin Road 2. Canton Road outside Silvercord 3. Salisbury Road near East Tsim Sha Tsui Station 4. Salisbury Road near Wing On Plaza	Cheong Wan Road near Hong Kong Polytechnic University
KMB Route No. 270A	Sheung Shui	Departs from West Kowloon Station, via Hoi Wang Road, Jordan Road and Nathan Road.	1. Tsim Sha Tsui East (Mody Road) 2. Peninsula Hotel near Nathan Road 3. Nathan Road near Kowloon Mosque and Islamic Centre 4. Nathan Road near Park Lane Shopper's Boulevard 5. Nathan Road near Austin Road	1. West Kowloon Station 2. Jordan Road near Shanghai Street
	Tsim Sha Tsui	via Nathan Road, Jordan Road, Hoi Wang Road, and terminates at West Kowloon Station.	1. Nathan Road near Tak Shing Street 2. Nathan Road near Cameron Road 3. Nathan Road near Middle Road 4. Salisbury Road near	1. Jordan Road near Parkes Street 2. West Kowloon Station

Routes	Bound	Diversion before resuming its original routeing	Suspended Bus Stops	Temporary Bus Stops
			East Tsim Sha Tsui Station 5. Tsim Sha Tsui East (Mody Road)	
KMB Route No. 271	Fu Heng	via Hoi Wang Road, Jordan Road and Nathan Road.	1. Canton Road near Wui Cheung Road 2. Canton Road near Austin Road 3. 68 Canton Road 4. Canton Road near Peking Road 5. Peninsula Hotel near Nathan Road 6. Nathan Road near Kowloon Mosque and Islamic Centre 7. Nathan Road near Park Lane Shopper's Boulevard	Jordan Road near Shanghai Street
	West Kowloon Station	via Nathan Road, Jordan Road and Hoi Wang Road.	1. Nathan Road near Tak Shing Street 2. Nathan Road near Kimberley Road 3. Nathan Road near Middle Road 4. Kowloon Park Drive 5. Canton Road outside China Hong Kong City 6. Canton Road near Austin Station	Jordan Road near Parkes Street
KMB Route No. 280X	Tsim Sha Tsui	via Nga Cheung Road, Austin Road West, Austin Road, Cheong Wan Road, On Wan Road and terminates at Hung Hom Station Bus Terminus.	1. Nathan Road outside St. Andrew's Church 2. Nathan Road near Middle Road 3. Salisbury Road near East Tsim Sha Tsui Station 4. Tsim Sha Tsui East (Mody Road)	1. Cheong Wan Road near Hong Kong Polytechnic University 2. Hung Hom Station Bus Terminus
	Sui Wo Court	Departs from Hung Hom Station Bus Terminus, via Cheong Wan Road, Metropolis Drive, Hung Hom Bypass, Princess Margaret Road Link, Gascoigne Road and Nathan Road.	1. Tsim Sha Tsui East (Mody Road) 2. Salisbury Road near East Tsim Sha Tsui Station 3. Nathan Road near Haiphong Road 4. Nathan Road near	Hung Hom Station Bus Terminus

Routes	Bound	Diversion before resuming its original routeing	Suspended Bus Stops	Temporary Bus Stops
			Park Lane Shopper's Boulevard 5. Nathan Road near Austin Road	
KMB Route No. 281A	Kwong Yuen	via Nga Cheung Road, Jordan Road and Nathan Road.	1. Canton Road near Austin Road 2. Canton Road outside Silvercord 3. Nathan Road near Haiphong Road 4. Nathan Road near Park Lane Shopper's Boulevard 5. Nathan Road near Austin Road	Jordan Road near Shanghai Street
	Kowloon Station	via Jordan Road, Nga Cheung Road and Kowloon Station Public Transport Interchange.	1. Nathan Road near Tak Shing Street 2. Nathan Road near Kimberley Road 3. Nathan Road near Middle Road 4. Kowloon Park Drive 5. Canton Road outside China Hong Kong City 6. Austin Road West	Jordan Road near Parkes Street
KMB Route No. 296D	Sheung Tak	via Nga Cheung Road, Jordan Road and Nathan Road. (omit Museum Drive)	1. Museum Road outside M+ 2. Museum Road outside Hong Kong Palace Museum 3. Canton Road near Austin Road 4. Canton Road outside Silvercord 5. Nathan Road near Haiphong Road 6. Nathan Road near Park Lane Shopper's Boulevard 7. Nathan Road near Austin Road	Jordan Road near Parkes Street
	Kowloon Station	via Jordan Road, Nga Cheung Road and Kowloon Station Public Transport Interchange. (omit Museum Drive)	1. Nathan Road near Tak Shing Street 2. Nathan Road near Kimberley Road 3. Nathan Road near Middle Road	Jordan Road near Shanghai Street

Routes	Bound	Diversion before resuming its original routeing	Suspended Bus Stops	Temporary Bus Stops
			<ul style="list-style-type: none"> 4. Kowloon Park Drive 5. Canton Road outside China Hong Kong City 6. Canton Road near Austin Station 7. Nga Cheung Road 8. Museum Road outside M+ 9. Museum Road outside Hong Kong Palace Museum 	
Cross Harbour Route No. 110	Tsim Sha Tsui	via Canton Road, Austin Road, Cheong Wan Road, Hong Tai Path, Hong Wing Path, Science Museum Path, Science Museum Road, Cheong Wan Road, Chatham Road South, Princess Margaret Road, Gascoigne Road, Chatham Road South and Hong Cheong Road.	<ul style="list-style-type: none"> 1. Canton Road near Austin Road 2. Canton Road near Peking Road 3. Salisbury Road near East Tsim Sha Tsui Station 4. Tsim Sha Tsui (Mody Road) 5. Chatham Road South near Granville Road 6. Chatham Road South opposite Hong Kong Science Museum 	Science Museum Road near Hong Kong Science Museum
Cross Harbour Route No. 973	Tsim Sha Tsui East	via Canton Road, Austin Road, Cheong Wan Road, Hong Tai Path, Hong Wing Path, Hong Tat Path and terminates at Tsim Sha Tsui East (Concordia Plaza). (omit Museum Drive)	<ul style="list-style-type: none"> 1. Museum Road outside M+ 2. Museum Road outside Hong Kong Palace Museum 3. Canton Road near Austin Road 4. Kowloon Park Drive opposite China Hong Kong City 5. Kowloon Park near Peking Road 6. Salisbury Road near East Tsim Sha Tsui Station 7. Tsim Sha Tsui (Mody Road) 	<ul style="list-style-type: none"> 1. Jordan Road near Woosung Street 2. Austin Road outside Tak Sun School 3. Tsim Sha Tsui East (Concordia Plaza)
	Stanley	Departs from Tsim Sha Tsui East (Concordia Plaza), via Science Museum Road, Cheong Wan Road, Chatham Road	<ul style="list-style-type: none"> 1. Tsim Sha Tsui (Mody Road) 2. Cheong Wan Road near Hong Kong Museum of History 3. Chatham Road South 	<ul style="list-style-type: none"> 1. Tsim Sha Tsui East (Concordia Plaza) 2. Austin Road outside Tak

Routes	Bound	Diversion before resuming its original routeing	Suspended Bus Stops	Temporary Bus Stops
		South, Granville Road, Science Museum Road, Cheong Wan Road, Austin Road and Canton Road. (omit Museum Drive)	<ul style="list-style-type: none"> outside Hong Kong Science Museum 4. Chatham Road South near Mody Road 5. Salisbury Road near East Tsim Sha Tsui Station 6. Canton Road outside Silvercord 7. Canton Road near Peking Road 8. Canton Road outside China Hong Kong City 9. Canton Road near Austin Station 10. Museum Road outside M+ 11. Museum Road outside Hong Kong Palace Museum 	<ul style="list-style-type: none"> Sun School 3. Jordan Road near Woosung Street
Cross Harbour Route No. H1	Tsim Sha Tsui	via Hong Chong Road, Gascoigne Road, Nathan Road, Argyle Street, Cherry Street, Lin Cheung Road, Jordan Road, Wui Man Road, and terminate at West Kowloon Station Boarding and Alighting Area.	<ul style="list-style-type: none"> 1. Salisbury Road near Avenue of Stars 2. Salisbury Road near East Tsim Sha Tsui Station 3. Salisbury Road near Hong Kong Cultural Center 4. Star Ferry 5. Peninsula Hotel near Hankou Road 	Hong Kong West Kowloon Station pick-up and drop-off area
Cross Harbour Route No. H2	Central	Departs from West Kowloon Station Boarding and Alighting Area, via Wui Man Road, Jordan Road, Nathan Road, Argyle Street, Cherry Street, Lin Cheung Road, Nga Cheung Road, Austin Road West, Canton Road, Jordan Road and Gascoigne Road.	<ul style="list-style-type: none"> 1. Peninsula Hotel near Hankou Road 2. Museum Road near West Kowloon Cultural District 3. Canton Road near Austin Road 4. Canton Road near Peking Road 5. Salisbury Road near East Tsim Sha Tsui Station 	Hong Kong West Kowloon Station pick-up and drop-off area
Cross Harbour Route No. H2K	Tsim Sha Tsui	via Hong Chong Road, Gascoigne Road, Nathan Road, Argyle Street, Cherry Street, Lin Cheung	<ul style="list-style-type: none"> 1. Jordan Road near Woosung Street 2. Nga Cheung Road 3. Museum Road near West Kowloon 	<ul style="list-style-type: none"> 1. Hong Kong West Kowloon Station pick-up and drop-off area

Routes	Bound	Diversion before resuming its original routeing	Suspended Bus Stops	Temporary Bus Stops
		Road, Jordan Road, Wui Man Road, Jordan Road, Nathan Road, Argyle Street, Cherry Street, Lin Cheung Road, Nga Cheung Road, Austin Road West, Canton Road, Jordan Road and Gascoigne Road.	<ul style="list-style-type: none"> 4. Nathan Road near Cameron Road 5. Star Ferry 6. Salisbury Road near East Tsim Sha Tsui Station 	2. Jordan Road near Shanghai Street
CTB Route No. 50	Tuen Mun	via Austin Road West, Canton Road northbound, Jordan Road and Nathan Road.	<ul style="list-style-type: none"> 1. Canton Road near Austin Road 2. Kowloon Park Drive opposite China Hong Kong City 3. Kowloon Park near Peking Road 4. Nathan Road near Kowloon Hotel 5. Nathan Road near Kowloon Mosque and Islamic Centre 6. Nathan Road near Park Lane Shopper's Boulevard 7. Nathan Road near Austin Road 	Jordan Road near Shanghai Street
CTB Route No. 796X	Tsim Sha Tsui	via Ma Tau Wai Road, Wuhu Street, Chatham Road North, Chatham Road South and Cheong Wan Road.	<ul style="list-style-type: none"> 1. Tak Man Street 2. Salisbury Road near Avenue of Stars 3. Chatham Road South near Mody Road 4. Chatham Road South near Granville Road 5. Chatham Road South opposite Hong Kong Science Museum 	Not applicable
	Tseung Kwan O	via Chatham Road South, Granville Road, Science Museum Road, Hong Chong Road, Chatham Road North, Wuhu Street Tunnel, Gillies Avenue South, Hung Hom South Road and Hung Ling Street.	<ul style="list-style-type: none"> 1. Chatham Road South near Mody Road 2. Salisbury Road near Wing On Plaza 3. Hung Hom South Road 	Not applicable
CTB Route No. A21	Hung Hom Station	via Nathan Road, Gascoigne Road, Chatham Road South, Cheong Wan	<ul style="list-style-type: none"> 1. Nathan Road near Nathan Hotel 2. Nathan Road near 	Not applicable

Routes	Bound	Diversion before resuming its original routeing	Suspended Bus Stops	Temporary Bus Stops
		Road and On Wan Road.	<ul style="list-style-type: none"> Prudential Centre 3. Nathan Road near Kimberley Road 4. Nathan Road near Cameron Road 5. Nathan Road near Middle Road 6. Salisbury Road near East Tsim Sha Tsui Station 7. Chatham Road South near Mody Road 8. Chatham Road South near Granville Road 9. Chatham Road South opposite Hong Kong Science Museum 	
	Airport	via Princess Margaret Road Link, Chatham Road South, Gascoigne Road and Nathan Road.	<ul style="list-style-type: none"> 1. Chatham Road South outside Hong Kong Science Museum 2. Chatham Road South near Mody Road 3. Salisbury Road near East Tsim Sha Tsui Station 4. Nathan Road near Haiphong Road 5. Nathan Road near Kimberley Road 6. Nathan Road near Tsim Sha Tsui Police Station 7. Nathan Road near Ning Po Street 	Not applicable
CTB Route No. A25	Kai Tak	via Jordan Road, Gascoigne Road, Chatham Road North, Wuhu Street Tunnel, Gillies Avenue South and Hung Hom South Road.	<ul style="list-style-type: none"> 1. Canton Road near Wui Cheung Road 2. Canton Road near Austin Road 3. Canton Road outside Silvercord 4. Canton Road near Peking Road 5. Salisbury Road near East Tsim Sha Tsui Station 6. Salisbury Road near Wing On Plaza 7. Cheong Wan Road near Hung Hom 	<ul style="list-style-type: none"> 1. Jordan Road near Austin Station 2. Jordan Road near Shanghai Street 3. Jordan Road near Chi Wo Street 4. Gascoigne Road near Wylie Road

Routes	Bound	Diversion before resuming its original routeing	Suspended Bus Stops	Temporary Bus Stops
			Station	
	Airport	via Hung Hom Bypass, Princess Margaret Road Link, Chatham Road South, Gascoigne Road and Jordan Road.	1. Salisbury Road near Avenue of Stars 2. Kowloon Park Drive 3. Canton Road outside China Hong Kong City 4. Canton Road near Austin Station	1. Jordan Road near Kowloon Union Church 2. Jordan Road near Woosung Street 3. Jordan Road near Battery Street

(b) Service Suspension

- (i) The service of KMB Route No. 8P (Laguna Verde – Tsim Sha Tsui (Circular)) will be suspended from 4.30 pm until the re-opening of roads.
- (ii) The service of KMB Route No. W4 (West Kowloon Station – Hong Kong Palace Museum (Circular)) will be suspended from 5.30 pm.
- (iii) The service of CTB Route No. 790 will be suspended from 4.20 pm (Oscar By The Sea bound) and 3.20 pm (Tsim Sha Tsui East (Mody Road) bound).
- (iv) The service of CTB Route No. 796P will be suspended from 4.30 pm (LOHAS Park Station Public Transport Interchange bound) until the re-opening of roads; and 2.45 pm (Tsim Sha Tsui East bound).

(c) Strengthening of Service

- (i) The services of CTB Route Nos. 795X and 796X will be strengthened according to passenger demand.

4. Green Minibus Services

HONG KONG ISLAND

(a) GMB Diversions and GMB Stop Arrangements

In connection with the road closures in Central and Wan Chai districts, GMB diversions and temporary GMB stop arrangements will be implemented from 5.30 pm on 11 February 2024 until the re-opening of roads:

Routes	Bound	Diversion before resuming its original routeing	Suspended GMB Stops	Temporary GMB Stops
HKI GMB Route No.	Central	via Pedder Street, Connaught Place,	Central Ferry Piers	Central (Exchange)

Routes	Bound	Diversion before resuming its original routeing	Suspended GMB Stops	Temporary GMB Stops
22S		Harbour View Street and terminates at Central (Exchange Square).		Square)
	Pok Fu Lam	Departs from Central (Exchange Square), via Harbour View Street, Connaught Road Central eastbound, Harcourt Road and Cotton Tree Drive.	Central Ferry Piers	Central (Exchange Square)
HKI GMB Route Nos. 10 and 31	Causeway Bay	via Hennessy Road, Yee Wo Street, Sugar Street, Gloucester Road, Percival Street, Lockhart Road, Cannon Street and Jaffe Road.	Not applicable	Not applicable
	Tin Wan	via Percival Street, Lockhart Road, Cannon Street, Gloucester Road service road, Fenwick Street and Hennessy Road.	1. No. 482 Lockhart Road 2. Lockhart Road east of Marsh Road 3. No. 256 Hennessy Road	Not applicable
HKI GMB Route No. 54	Central	via Connaught Road Central eastbound, u-turn, Connaught Road Central westbound and terminates at Connaught Road Central near Pottinger Street.	Central Ferry Piers	No. 25 Connaught Road Central near Pottinger Street.

KOWLOON

(a) GMB Diversions and GMB Stop Arrangements

In connection with the road closures in Tsim Sha Tsui, GMB diversions and temporary GMB stop arrangements will be implemented from 5 pm on 11 February 2024 until the re-opening of roads:

Routes	Bound	Diversion before resuming its original routeing	Suspended GMB Stops	Temporary GMB Stops
Kowloon GMB Route No. 3	Converted to circular route	via Jordan Road westbound, Wui Man Road southbound, Wui Man Road northbound, Jordan Road eastbound, and Canton Road northbound.	<ol style="list-style-type: none"> 1. Canton Road outside George V Memorial Park 2. Canton Road outside The Victoria Towers 3. Canton Road outside Lippo Sun Plaza 4. Canton Road outside 1881 Heritage 5. Ashley Road GMB Terminus 	Wui Man Road near Austin Station
Kowloon GMB Route Nos. 8 and 8S	Converted to circular route	via Chatham Road South southbound, Granville Road northbound, Science Musuem Road northbound, Cheong Wan Road westbound, Chatham Road South northbound, Chatham Road South southbound and Cheong Wan Road eastbound.	<ol style="list-style-type: none"> 1. Salisbury Road outside K11 Musea 2. Salisbury Road opposite K11 Musea 3. Hankow Road outside Hankow Center 	Not applicable
Kowloon GMB Route Nos. 26, 74 and 74S	To Kwa Wan/ Mong Kok/ Ho Man Tin Hill	Omit West Kowloon Cultural District	Museum Drive near Art Park	Not applicable
Kowloon GMB Route No. 26A	Whampoa	via Canton Road northbound, Jordan Road westbound, Wui Man Road southbound, Wui Cheung Road eastbound, Canton Road southbound and Austin Road eastbound.	<ol style="list-style-type: none"> 1. Canton Road near The Victoria Tower 2. Canton Road near The Toy House 3. Canton Road near Silvercord Tower 4. Canton Road near Lippo Sun Plaza 5. Canton Road near China Hong Kong City 6. Austin Road West near West Kowloon Station 	Not applicable
Kowloon GMB Route	Tsim Sha Tsui	via Nga Cheung Road northbound, Jordan	All GMB stops except Kowloon Station	Wui Man Road near Austin

Routes	Bound	Diversion before resuming its original routeing	Suspended GMB Stops	Temporary GMB Stops
No. 77M		Road eastbound, Wui Man Road southbound, Wui Man Road northbound, Jordan Road westbound and Nga Cheung Road southbound.	Public Transport Interchange	Station
Kowloon GMB Route No. 78	Tsim Sha Tsui	via Ferry Street, Canton Road and Wui Cheung Road.	<ol style="list-style-type: none"> 1. Canton Road outside George V Memorial Park 2. Canton Road outside The Victoria Towers 3. Canton Road outside China Hong Kong Centre 4. Peking Road GMB Terminus 5. Canton Road outside China Hong Kong City 6. Canton Road opposite George V Memorial Park 	Wui Man Road (Drop-off only)

(b) Service Suspension

- (i) The service of Kowloon GMB Route No. CX1 (Austin Station – Hong Kong Palace Museum (Circular)) will be suspended from 5.30 pm.

5. Ferry Services

In connection with the holding of fireworks display at Victoria Harbour, the following temporary ferry service adjustments will be implemented during the periods as specified below:

(a) Cancellation of Sailings

Operator	Route	Sailing Cancelled
Sun Ferry Services Company Limited	Central – Cheung Chau <i>From Central</i> <i>From Cheung Chau</i>	8 pm and 8.30 pm 7.30 pm and 8 pm
	Central – Mui Wo <i>From Central</i> <i>From Mui Wo</i>	8.20 pm 7.20 pm and 8 pm

Operator	Route	Sailing Cancelled
The “Star” Ferry Company, Limited	Tsim Sha Tsui – Central Pier 7 Tsim Sha Tsui – Wan Chai	All sailings between 7 pm and 9.15 pm
Discovery Bay Transportation Services Limited	Central – Discovery Bay <i>From Central</i> <i>From Discovery Bay</i>	7.30 pm, 8 pm and 8.30 pm 7.30 pm, 8 pm and 8.30 pm
Hong Kong & Kowloon Ferry Limited	Central – Peng Chau <i>From Central</i> <i>From Peng Chau</i>	8.20 pm 7.30 pm
	Peng Chau – Hei Ling Chau <i>From Peng Chau</i> <i>From Hei Ling Chau</i>	8.50 pm 7.20 pm
	Central – Yung Shue Wan <i>From Central</i> <i>From Yung Shue Wan</i>	8 pm and 8.30 pm 7.30 pm and 8 pm
	Central – Sok Kwu Wan <i>From Central</i> <i>From Sok Kwu Wan</i>	8.20 pm 7.35 pm
Park Island Transport Company Limited	Central – Ma Wan <i>From Central</i> <i>From Ma Wan</i>	8.30 pm 8 pm
Fortune Ferry Company Limited	“Water Taxi” <i>From Tsim Sha Tsui East</i> <i>From Wan Chai</i> <i>From Central</i>	6.20 pm 6.35 pm and 7.05 pm 6.50 pm

(b) Service Adjustments

Operator	Route	Sailings Adjusted	
		Original	Re-scheduled (subject to actual re-opening time of Victoria Harbour)
Sun Ferry Services Company Limited	Central – Cheung Chau <i>From Central</i>	9 pm	9.10 pm
	Central – Mui Wo <i>From Central</i>	7.40 pm and 9 pm	7.30 pm and 9.10 pm
Hong Kong & Kowloon Ferry Limited	Central – Peng Chau <i>From Peng Chau</i>	8.20 pm	8.40 pm
	Central – Yung Shue Wan <i>From Yung Shue Wan</i>	8.30 pm	8.45 pm
	Central – Sok Kwu Wan <i>From Sok Kwu Wan</i>	8.20 pm	8.45 pm

(c) Strengthening of Service

Operator	Route	Additional Sailings (subject to actual re-opening time of Victoria Harbour)
Discovery Bay Transportation Services Limited	Central – Discovery Bay <i>From Central</i> <i>From Discovery Bay</i>	7.20 pm and 9.15 pm 6.45 pm and 8.45 pm

6. Public Observation Deck

The observation deck of Wan Chai Ferry Pier will be temporarily closed from about 12 noon until the Wan Chai Ferry Pier is re-opened for public use.

7. Cross-boundary Coach Services

(a) Cross-boundary Coach Stop Arrangements

HONG KONG ISLAND

The terminus of the short-haul cross-boundary coach service plying between Wan Chai and Huanggang Port at the Exhibition Centre Station Public Transport Interchange will be suspended from about 4.30 pm onwards until the road closure is lifted. A temporary terminus will be provided at Hennessy Road westbound near Southorn Centre.

KOWLOON

The terminus of the short-haul cross-boundary coach service plying between Jordan and Huanggang Port at the Austin Road Cross Boundary Coach Terminus will be suspended from about 8 pm to about 12 midnight. A temporary terminus will be provided at coach pick-up and drop-off area at Wui Man Road outside Hong Kong West Kowloon Station. The en-route stop of this service at China Ferry Terminal Bus Terminus will be also suspended from about 5 pm onwards until 12 midnight.

Apart from the above short-haul cross-boundary coach service, temporary bus stop arrangements and service adjustments may be implemented for other cross-boundary coach services in connection with the road closure arrangements. Members of the public can enquire about the details from relevant cross-boundary coach operators.

(b) Service Enhancements

In response to the implementation of 24-hour passenger clearance services at Shenzhen Bay Port from 6.30 am on 9 February 2024 to 12 midnight on 14 February 2024, cross-boundary coach operators will arrange additional services via the Shenzhen Bay Port at urban areas (including Prince Edward, Yau Ma Tei, Tsim Sha Tsui and Wan Chai) during early-morning hours.

Short-haul cross-boundary coach services plying between Huanggang Port and major points in

urban areas (such as Jordan, Prince Edward and Wan Chai etc.) will also be enhanced subject to passenger demand.

Members of the public can enquire about the details from relevant cross-boundary coach operators.

8. Central to Mid-Levels Escalator and Walkway System Services

The service of Central to Mid-Levels Escalator and Walkway System will be extended to 2 am on 12 February 2024.

III. Removal of Illegally Parked Vehicles

Motorists are advised that strict enforcement will be taken by the Police. Any vehicles found illegally parked within the precincts of the special traffic arrangements specified above will be towed away or ticketed by the Police without prior notice.

IV. Attention and Appeal

Appropriate traffic signs will be erected to guide motorists. Notices will also be displayed by public transport operators to advise passengers of the above temporary public transport arrangements. Adjustment of the above road closures and traffic diversions, or other ad-hoc traffic and public transport measures, including further closures of roads, traffic diversions, alterations and suspension of public transport services, will be implemented by the Police depending on the crowd and traffic condition in the areas.

Due to extensive road closure in the affected areas, the Transport Department anticipates that the traffic along Hong Kong Island North (including Causeway Bay, Wan Chai, Admiralty, Central and the Island Eastern Corridor), the vicinities of Tsim Sha Tsui and West Kowloon Cultural District in Kowloon, and Cross Harbour Tunnel as well as Aberdeen Tunnel will become significantly congested.

Members of the public who intend to go to the affected areas are advised to use public transport services as far as possible, plan their journey early and allow more traveling time to cater for unexpected delays. Bus, green minibus and cross-boundary coach passengers are also advised to pay attention to the route diversions and temporary stop arrangements.

Members of the public are advised to watch out for the latest traffic news through radio and television broadcasts. For the details of the special traffic and transport arrangements, members of the public may visit the TD's website (www.td.gov.hk) or mobile application "HKeMobility". Passengers may also refer to the passenger notices displayed by the relevant public transport operators.

V. **Special Appeal of Special Boundary-crossing Arrangements and Associated Public Transport Services**

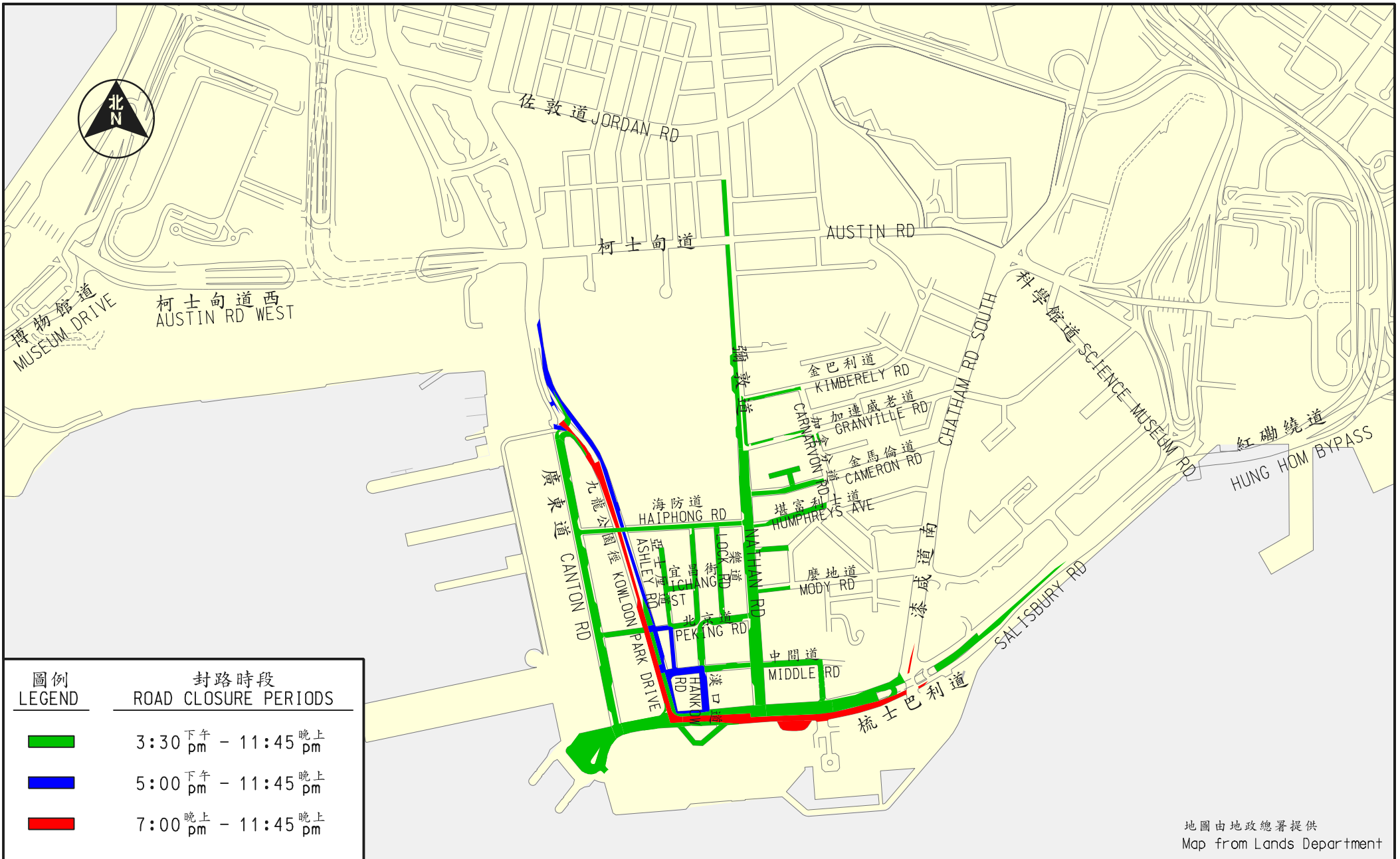
On the evening of 11 February 2024 (the second day of the Lunar New Year), only the service of MTR East Rail Line plying between Admiralty and Lo Wu will be extended. Other MTR lines and the connecting public transport services will maintain their normal operating hours. Members of the public are advised to pay attention to the details of the public transport services concerned and plan their journeys ahead. They may contact the relevant public transport operators for assistance, if needed.

The Transport Department anticipates that there may be a number of cross-boundary passengers using public transport services to travel via the land boundary control points during Lunar New Year's Eve and Lunar New Year Holidays. As the waiting time for public transport services may be longer, passengers should observe order and heed advice from the on-site Police and staff of the concerned public transport service operators. Cross-boundary coach passengers are also advised to plan their journeys and reserve coach tickets ahead.

During the mentioned period, there may be special traffic arrangements implemented for Lok Ma Chau Control Point to facilitate public transport vehicles to enter the control point more smoothly.

For details of special boundary-crossing arrangements for Lunar New Year Holidays and the associated public transport services, the members of public may visit Transport Department's website at www.td.gov.hk and Government Press Release www.info.gov.hk/gia/general/202401/23/P2024012300651.htm.

LEE Chung-yan, Angela *Commissioner for Transport*



地圖由地政總署提供
Map from Lands Department

圖一
Figure 1

2024年2月10日新春國際匯演之夜的特別交通安排
Special Traffic Arrangements for
International Chinese New Year Night Parade on 10 February 2024





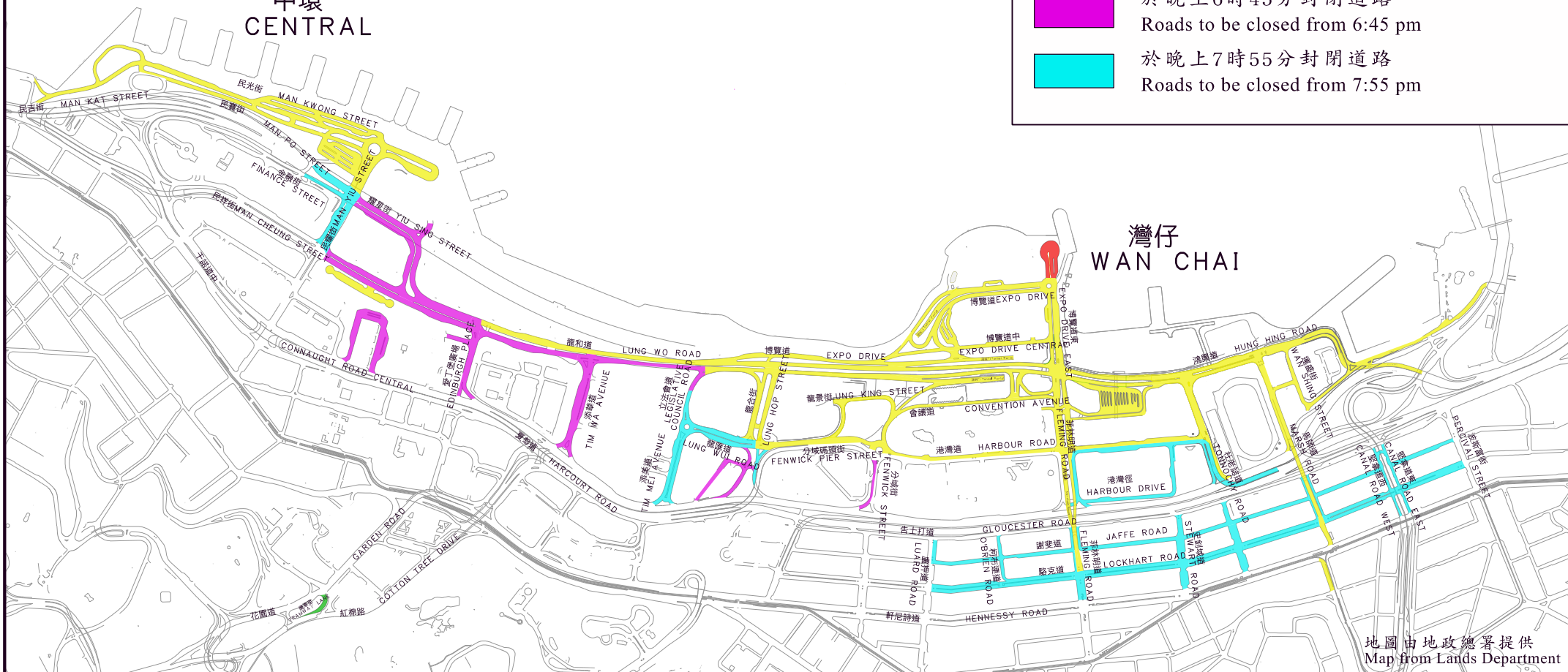
圖例

Legend

-  於上午9時封閉道路
Roads to be closed from 9:00 am
-  於下午3時封閉道路
Roads to be closed from 3:00 pm
-  於下午5時30分封閉道路
Roads to be closed from 5:30 pm
-  於晚上6時45分封閉道路
Roads to be closed from 6:45 pm
-  於晚上7時55分封閉道路
Roads to be closed from 7:55 pm

中環
CENTRAL

灣仔
WAN CHAI

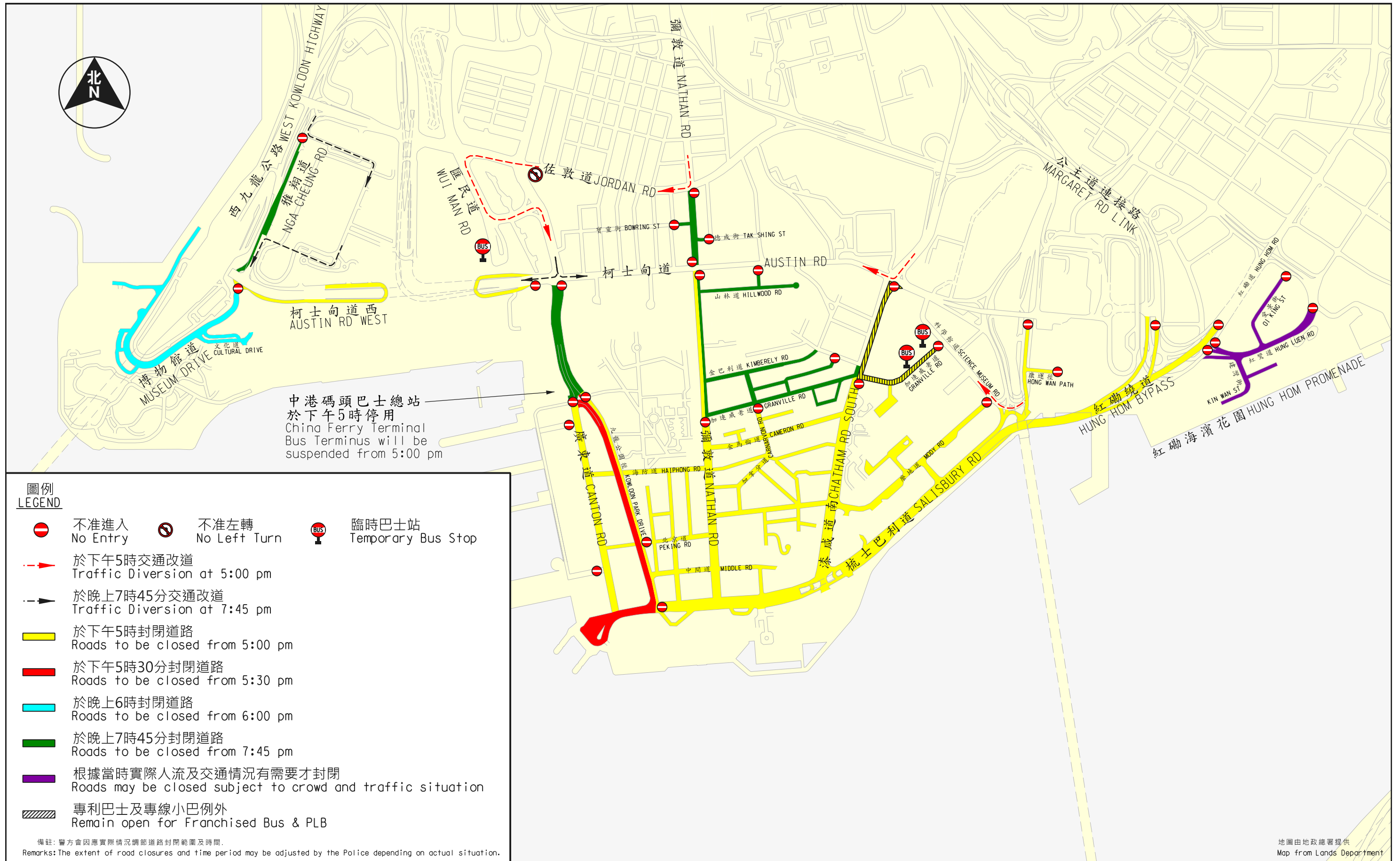


地圖由地政總署提供
Map from Lands Department

圖二
Figure 2

2024年2月11日農曆新年煙花匯演於中環及灣仔的特別交通安排
Special Traffic Arrangements in Central and Wan Chai for
Lunar New Year Fireworks Display on 11 February 2024





圖四
Figure 4

2024年2月11日農曆新年煙花匯演於九龍的特別交通安排
Special Traffic Arrangements in Kowloon for
Lunar New Year Fireworks Display on 11 February 2024