

TRANSPORT DEPARTMENT NOTICE

SPECIAL TRAFFIC AND TRANSPORT ARRANGEMENTS **FOR NEW YEAR'S EVE ON 31 DECEMBER 2019**

Notice is hereby given that the following special traffic and transport arrangements will be implemented on Hong Kong Island, Kowloon and the New Territories in connection with the New Year's Eve on 31 December 2019:

SPECIAL TRAFFIC ARRANGEMENTS

HONG KONG ISLAND

(A) ROAD CLOSURES AND TRAFFIC DIVERSIONS

(a) Central (See Figure 1)

Depending on crowd situation, the following road sections will be closed to all vehicular traffic from 9.00 pm when necessary:

- (1) Man Kwong Street;
- (2) Man Fai Street;
- (3) Man Yiu Street between Man Kwong Street and Man Po Street;
- (4) Tim Wa Avenue;
- (5) Legislative Council Road.
- (6) Yiu Sing Street;
- (7) Lung Wo Road;
- (8) Lung Hop Street; and
- (9) Edinburgh Place near Central Barracks.

Re-Routings

- (1) Rumsey Street between Connaught Road Central and Chung Kong Road will be re-routed one-way South Bound.

(b) Lan Kwai Fong (See Figure 2)

Depending on crowd situation, the following road sections will be closed to all vehicular traffic from 2.00 pm to 6.00 am on the following day when necessary:

2.00 pm to 6.00 am on the following day

- (a) The section of D'Aguilar Street between Wyndham Street and Stanley Street;
- (b) Lan Kwai Fong;
- (c) Wing Wah Lane;
- (d) Wo On Lane;
- (e) The section of Wellington Street between Wyndham Street and Cochrane Street;
and
- (f) On Lan Street.

Depending on crowd situation, the following road sections may be closed to all vehicular traffic at any time from 6.00 pm:

- (a) D'Aguilar Street between Queen's Road Central and Stanley Street;
 - (b) Wyndham Street between Glenealy and Queen's Road Central;
 - (c) Stanley Street between D'Aguilar Street and Cochrane Street;
 - (d) Lower Albert Road between Garden Road and Ice House Street;
 - (e) Upper Albert Road between The foreign correspondents club and Garden Road;
 - (f) Queen's Road Central between Pedder Street and Pottinger Street.
- (c) Tramway Lane will be closed to all vehicular traffic (except for franchised buses and taxi) from 7.00 pm to 2.00 am on the following day.
- (d) Wan Chai (See Figure 1 and Figure 4)

Depending on crowd situation, the following road sections will be closed to all vehicular traffic from 9.00 pm when necessary:

- (1) Expo Drive;
 - (2) Expo Drive Central;
 - (3) Expo Drive East;
 - (4) The section of Lung Wo Road between Lung Hop Road and Fleming Road;
 - (5) 1st left lane of Fleming Road northbound between Convention Avenue and Harbour Road;
 - (6) Lung Wo Road Entrance of Central-Wan Chai Bypass; and
 - (7) Expor Drive Exit of Central-Wan Chai Bypass.
- (e) **Causeway Bay Shopping area and Victoria Park** (See Figure 3)

The following roads will be closed to all vehicular traffic for designation as pedestrian precinct from 4.00 pm:

- (1) Lockhart Road east of Cannon Street;
- (2) East Point Road; and
- (3) Great George Street between Paterson Street and East Point Road.

Depending on the crowd conditions, the following road sections will be closed to all vehicular traffic from about 6.00 pm onwards in phases:

- (1) Sugar Street;
- (2) Great George Street between Gloucester Road and Paterson Street;
- (3) Kingston Street westbound between Paterson Street and Gloucester Road;
- (4) Paterson Street between Kingston Street and Great George Street;
- (5) Gloucester Road southbound between Causeway Road and the ramp leading down from Victoria Park Road Flyover; and
- (6) Gloucester Road northbound south of Kingston Street.

Depending on the crowd conditions, the following road sections will be closed to all vehicular traffic from about 8.00 pm onwards:

- (1) Kingston Street;
- (2) Paterson Street between Kingston Street and Gloucester Road;
- (3) Cleveland Street.

The following road sections will be closed to all vehicular traffic in short notice from 8.00 pm onwards in addition to the above road closures:

- (1) One lane of Gloucester Road service road westbound between Victoria Park Road flyover and Cannon Street;
- (2) Tai Hang Road flyover northbound;
- (3) Hing Fat Street between Causeway Road and Lau Li Street;
- (4) Electric Road between Lau Li Street and Lau Sin Street (except for franchised buses and residents of Park Tower); and
- (5) Tsing Fung Street (except for franchised buses).

The lay-by on Victoria Park Road outside Causeway Bay Typhoon Shelter will be suspended from 9.00 pm until road closure is lifted.

Traffic Diversions

- (1) Vehicles on Victoria Park Road flyover will be diverted to Gloucester Road service road westbound from 6.00 pm onwards.
- (2) From 8.00 pm onwards, Lau Li Street may be re-routed from one-way eastbound to one-way westbound traffic when Electric Road between Yacht Street and Lau Sin Street is closed to all vehicular traffic (except for franchised buses and residents of Park Tower).
- (3) From 11.55 pm onwards, vehicles on Connaught Road West Flyover (Eastbound) will be diverted to Central-Wan Chai Bypass when necessary.
- (4) From 11.55 pm onwards, Man Yiu Street between Man Cheung Street and Man Po Street will be closed to all traffic when necessary.

The above road sections will be closed to all vehicular traffic until re-opening by the Police.

(B) SUSPENSION OF PARKING SPACES, CAR PARKS AND RESTRICTION OF VEHICLE ACCESS

(a) Lan Kwai Fong

From 2.00 pm to 6.00 am on the following day, the on-street parking spaces on the following road sections will be suspended:

- (1) Stanley Street near D'Aguilar Street;
- (2) *Wyndham Street between Arbuthnot Road and D'Aguilar Street; and
- (3) On Lan Street.

(b) Central District

(1) From 9.00 am to 7.00 am on the following day, the on-street parking spaces, disabled parking spaces and motorcycle parking spaces on Tramway Lane (near Lower Peak Tram Terminus) will be suspended; and

(2) From 9.00 pm, the loading and unloading area outside Central Ferry Piers, 7, 8 and 9 will be closed to all traffic.

(c) Wan Chai North

From 4.00 pm to 2.00 am on the following day, the on-street parking spaces on the following road sections will be suspended:

(1) Expo Drive and Expo Drive East;

(2) Man Kwong Street;

(3) Lung King Street;

(4) Lung Wo Road;

(5) Lung Hop Street; and

(6) Lung Wui Road

(d) Tung Lo Wan Road

From 5.00 pm to 2.00 am on the following day, all on-street metered parking spaces on Tung Lo Wan Road between King's Road and Wun Sha Street will be suspended.

(e) Hing Fat Street Public Car Park

The parking spaces at Hing Fat Street Public Car Park (except the 10 metered parking spaces, disabled parking spaces and parts of the motorcycle parking spaces near the exit of the carpark) will be temporarily suspended from 10.00 am to 2.00 am on the following day.

(f) Gloucester Road Disabled Parking Space

The Gloucester Road northbound near Sugar Street Disabled parking space will be suspended between 4.00 pm to 2.00 am on the following day.

(g) Car parks at Great George Street and Park Lane Hotel

From 6.00 pm to 2.00 am on the following day during the period of the above road closures, vehicles will be restricted from entering or leaving the car parks on Great George Street (the Windsor House and Hang Lung Centre) and Park Lane Hotel until reopening of the concerned roads.

Affected hotels may make use of the bus stop outside Sino Plaza on Gloucester Road to pick up and set off guests through the Airport Express Shuttle Bus.

(C) Prohibition to Learner Drivers

All learner drivers will be prohibited from driving into Tung Lo Wan Road, Hing Fat Street and Electric Road between Wing Hing Street and Yacht Street from 6.00 pm to 11.30 pm:

PUBLIC TRANSPORT SERVICE ARRANGEMENTS

(A) MASS TRANSIT RAILWAY (MTR) SERVICES

The Special Arrangement of Island Line, Kwun Tong Line, Tsuen Wan Line, Tseung Kwan O Line, Tung Chung Line, East Rail Line (except for Lo Wu and Lok Ma Chau), Ma On Shan Line, West Rail Line, South Island Line, Disneyland Resort Line and part of Light Rail Line with headway is as follows:

(a) Frequency of MTR Overnight Service (1 January 2020)

	12:30 am to 1:30 am	1:30 am to 2:30 am	2:30 am to 3:30 am	3:30 am to 6:00 am
Island Line	3.4 minutes		8 minutes	10 minutes
Tsuen Wan Line	2.7 minutes	3.6 minutes		
Kwun Tong Line	3.6 minutes			

	12:30 am to 2:30 am	2:30 am to 3:30 am	3:30 am to 6:00 am
Tseung Kwan O Line			
North Point - Po Lam	5 minutes	8 minutes	10 minutes
Tiu Keng Leng - LOHAS Park	12 minutes	12 minutes	15 minutes
South Island Line	6 minutes	8 minutes	10 minutes

	12:30 am to 2:00am	2:00 am to 6:00 am
Tung Chung Line	6 minutes	12 minutes

	12:00 am to 2:30 am	2:30 am to 3:30 am	3:30 am to 5.30 am
Ma On Shan Line	6.5 minutes	10 minutes	15 minutes

	12:30 am to 2:00 am	2:00 am to 3:30 am	3:30 am to 5.30 am
East Rail Line*			
Hung Hom - Sheung Shui	5 minutes	10 minutes	15 minutes
West Rail Line	5 minutes		

* Lo Wu and Lok Ma Chau stations will be closed at normal time.

- (b) Light Rail routes 505, 507, 610, 614P, 615P, 706 and 751 will run throughout the night on New Year's Eve at 15-18 minute intervals.
- (c) MTR bus routes 506 and K51 feeding the West Rail Line will extend service to 2:00am on New Year's Eve with buses running at 10-15 minute intervals.
- (d) The last train of Airport Express departs AsiaWorld-Expo Station (via Airport Station) at 1:25am (40 minutes later than normal service on 1 January 2020).
- (e) The Disneyland Resort Line service will close as usual at 12:45am on New Year Eve.

Other MTR routes and service will be strengthened.

(B) FERRY SERVICES

(a) From Central to Outlying Islands

Route	Departure time of additional sailing
to Peng Chau	1:45 am
to Discovery Bay	2:45 am
to Ma Wan	1:00 am

(b) From Outlying Islands to Central

Route	Departure time of additional sailing
from Peng Chau	1:00 am
from Discovery Bay	2:00 am

(c) The "Star" Ferry service

- (1) The service of Central – Tsim Sha Tsui will be extended from 11:30pm to 1:00am on the following day.

(C) PUBLIC LANDING STEPS AND PUBLIC OBSERVATION DECK

The Observation Deck of Wan Chai Ferry Pier will be closed at 11:00 pm.

(D) HONG KONG TRAMWAYS SERVICES

The tram services will be extended to 3.00 am on the following day.

(E) CENTRAL TO MID-LEVELS ESCALATOR AND WALKWAY SYSTEM

The services will be extended to 3.00 am on the following day.

(F) BUS SERVICES

HONG KONG ISLAND

(a) Strengthening of Bus Services

On 31 December 2019, the bus services of CTB Routes 7, 20, 102, 780, 788, 789 and Cross Harbour Routes 102, 118, 608, 619, 930, 930X, 980X, 981P, 982X and 985 will be strengthened subject to passenger demand.

On 1 January 2020, the bus services of CTB Route No. N8X, Cross Harbour Routes No. N118, N619 will be strengthened subject to passenger demand.

(b) Special Bus Services

The following special bus services will be operated on 1 January 2020:

(1) New World First Bus Services

<u>Route</u>	<u>Direction</u>	<u>From</u>	<u>To</u>	<u>Headway (mins.)</u>	<u>Fare</u>
38S	Chi Fu Fa Yuen	12.50 am	01.50 am	20	\$10.3
	Causeway Road	12.45 am	01.00 am	15	

(2) Citybus Services

<u>Route</u>	<u>Direction</u>	<u>From</u>	<u>To</u>	<u>Headway (mins.)</u>	<u>Fare</u>
37S	Chi Fu Fa Yuen	12.20 am	01.30 am	10	\$8.5
72S	Wah Kwai	12.45 am	03.00 am	15-20	\$7.6
592S	South Horizons	01.00 am	01.30 am	30	\$7.6
N6X	Stanley	12.50 am			\$13.5
		(One departure only)			
	Central (Exchange Square)	12.30 am	01.00 am	30	\$13.5

(3) Cross Harbour Routes Services

<u>Route</u>	<u>Direction</u>	<u>From</u>	<u>To</u>	<u>Headway (mins.)</u>	<u>Fare</u>
967S	Tin Shui Wai (Tin Yan Estate)	12.25 am	12.55 am		\$36.8
		(Two departures only)			
N106	Wong Tai Sin	12.15 am	01.00 am	15	\$15.5
N116	Tsz Wan Shan (Central)	12.40 am	01.30 am	10	\$15.5

<u>Route</u>	<u>Direction</u>	<u>From</u>	<u>To</u>	<u>Headway (mins.)</u>	<u>Fare</u>
N601	Po Tat	12.15 am	01.30 am	15	\$16.5

(c) Bus Termini Suspension and Relocation

Tin Hau Public Transport Interchange will be suspended, if necessary, from 8.00 pm.

- (i) Cross harbour routes 914 and 968 will be terminated at the layby at Tung Lo Wan Road, opposite to Queen's College;
- (ii) NWFB route 25 to Braemar Hill will be diverted via King's Road eastbound, omitting Tin Hau Public Transport Interchange.

Effective from 8.00pm, Citybus route E11, E11A and cross harbour route 948 will be terminated at Causeway Road near Queen's College.

(d) Bus Stop Arrangements

Central

The following bus stop arrangements may be implemented from 6.00 pm until re-opening of roads:

<u>Route</u>	<u>Bus Stops Suspended</u>	<u>Bus Stops Added</u>
13 (to Mid-levels)	<ul style="list-style-type: none"> 1. HSBC Main Building, Queen's Road Central 2. Lan Kwai Fong, D'Aguilar Street 3. Lyndhurst Terrace 4. Old Central Police Station, Hollywood Road 5. The Centrium, Arbuthnot Road 	<ul style="list-style-type: none"> 1. Hong Kong Park, Cotton Tree Drive 2. Kennedy Heights, Kennedy Road
12, 12M and 40M (to Mid-levels)	<ul style="list-style-type: none"> 1. Lan Kwai Fong, D'Aguilar Street 2. Lyndhurst Terrace 3. Old Central Police Station, Hollywood Road 	<ul style="list-style-type: none"> 1. Pedder Street 2. Hong Kong Park, Cotton Tree Drive 3. Kennedy Heights, Kennedy Road 20 Pedder Street outside Wheelock House

The following bus stop arrangements may be implemented from 8.00 pm to 11.59 pm, subject to the closure of Chater Road:

<u>Route</u>	<u>Direction</u>	<u>Bus Stop Suspended</u>	<u>Bus Stop Added</u>
5X and 12 (to Kennedy)		1. 4 Des Voeus Road Central near HSBC Main Building	1. Queen's Road Central opposite HSBC Main

Town/Central)	2. 6 Ice House Street outside Alexandra House	Building 2. Pedder Street outside Wheelock House
12A and 40M (to Admiralty/Central)	1. 6 Ice House Street outside Alexandra House 2. Chater Road outside Statue Square	1. Queen's Road Central opposite HSBC Main Building 2. Connaught Road Central outside Jardine House
1, 5B and 10 (to Eastern District)	1. Chater Road outside Statue Square	1. Des Voeux Road Central outside Alexandra House 2. Des Voeux Road Central outside Chater Garden

The following bus stop arrangements may be implemented from 9.00 pm, subject to the closure of Man Kwong Street east of Man Yiu Street:

<u>Route</u>	<u>Direction</u>	<u>Bus Stop Suspended</u>	<u>Bus Stop Added</u>
15C (to Central/ Garden Road)		1. Man Kwong Street outside Central Pier 8 (Star Ferry)	1. Central "Exchange Square" Bus terminus

The following bus stop arrangements may be implemented from 6.00 pm, subject to the closure of Man Kwong Street, Man Yiu Street, Man Fai Street and Finance Street:

<u>Route</u>	<u>Direction</u>	<u>Bus Stop Suspended</u>	<u>Bus Stop Added</u>
2 (Eastern District)		1. Central Government Pier, Man Kwong Street	1. Man Cheung Street outside International Finance Centre Mall
722 (Central)		2. Central Pier 3, Man Kwong Street 3. Central Pier 5 4. Central (Star Ferry)	
15, 25 and 91 (Central)		1. Two International Finance Centre, Man Yiu Street 2. Central Pier 5 Bus Terminus	<u>Temporary Bus Terminus</u> Exchange Square bus terminus
15 and 25 (Peak/Braemar Hill)		1. Central Pier 5 Bus Terminus 2. Central (Star Ferry)	<u>Temporary Bus Terminus</u> Exchange Square bus terminus
15C (Central)		1. Two International Finance Centre, Man Yiu Street 2. Central (Star Ferry) Bus Terminus	<u>Temporary Bus Terminus</u> Jardine House, Connaught Road Central
15C (Garden Road)		1. Central (Star Ferry) Bus Terminus	<u>Temporary Bus Terminus</u> Jardine House, Connaught Road

Central		
30X (Central)	1. Two International Finance Centre, Man Yiu Street	1. Man Cheung Street outside International Finance Centre Mall
H2 (Central)	1. Central Pier outside Pier 6	<u>Temporary Bus Terminus</u> Exchange Square bus terminus
91 (Ap Lei Chau)	1. Central Pier Bus Terminus 2. Two International Finance Centre, Man Yiu Street	Nil
X15R (The Peak)	1. Central Pier 5 2. Central (Star Ferry)	<u>Temporary Bus Terminus</u> Exchange Square bus terminus

Wan Chai

The following bus stop arrangements may be implemented from 9.00 pm until re-opening of roads:

<u>Route</u>	<u>Bus Stops Suspended</u>	<u>Bus Stops Added</u>
25A (Braemar Hill)	1. HKCEC Bus Terminus 2. Expo Drive East before Convention Avenue	1. Wan Chai North Temporary Public Transport Interchange 2. Convention Avenue opposite Wan Chai Ferry
(Wan Chai HKCEC)	1. HKCEC Bus Terminus	1. Wan Chai North Temporary Public Transport Interchange 2. Wan Chai Ferry, Convention Avenue
905 and 978 (Wan Chai) North	1. Lung Wui Road opposite CITIC Tower 2. 1 Harbour Road outside Hong Kong Convention & Exhibition Centre	1. Gloucester Road outside the Hong Kong Academy for Performing Arts 2. Immigration Tower, Gloucester Road
40 930 (Wan Chai North)	1. HK Convention & Exhibition Centre, Fleming Road	1. Wan Chai Ferry Pier, Convention Avenue
25A (Wan Chai North)	1. HK Convention & Exhibition Centre, Fleming Road	Nil

<u>Route</u>	<u>Bus Stops Suspended</u>	<u>Bus Stops Added</u>
40M (Admiralty)	1. HK Convention & Exhibition Centre, Fleming Road 2. Admiralty (Central Government Offices) Bus Terminus	Nil
40M (Wah Fu)	1. The HK Academy for Performing Arts, Gloucester Road 2. Immigration Tower, Gloucester Road	Nil

Causeway Bay

The following bus stop arrangements will be implemented from 6.00 pm until re-opening of Gloucester Road southbound:

Route	Direction	Suspended bus stops	Temporary bus stops
5X 103 170 307 681 N11 N170 N182 A11 NA11	Causeway Bay Kowloon / New Territories North Point	1. Hing Fat Street 2. Cannon Street, Gloucester Road	Ngan Mok Street, King's Road
102	Mei Foo	1. Tsing Fung Street, King's Road 2. Hing Fat Street	Tsing Fung Street Flyover, King's road
A11	Airport	No suspended bus stop	No temporary bus stop

The following bus stop arrangements will be implemented from 6.00 pm subject to the closure of Gloucester Road southbound:

<u>Route</u>	<u>Bus Stops Suspended</u>	<u>Bus Stops Added</u>
2, 102 and 106 (Eastern District)	1. Gloucester Road outside Victoria Park Western Gate 2. Causeway Road outside Victoria Park Main Gate 3. King's Road near Ngan Mok Street	1. Victoria Park Road outside Causeway Bay Typhoon Shelter 2. 20 Wing Hing Street

<u>Route</u>	<u>Bus Stops Suspended</u>	<u>Bus Stops Added</u>
307 (Tai Po)	1. Gloucester Road outside Victoria Park Western Gate	1. 245 Hennessy Road before Stewart Road 2. 325 Hennessy Road after Tonnochy Road 3. 455 Hennessy Road near Wan Chai Fire Station 4. Yee Wo Street outside Hong Kong Mansion 5. Causeway Road outside Victoria Park

The following bus stop arrangements will be implemented from 8.00 pm subject to the closure of Tai Hang Road Flyover:

<u>Route</u>	<u>Bus Stops Suspended</u>	<u>Bus Stops Added</u>
2 (Central (Macau Ferry))	1. Tsing Fung Street, King's Road 2. Queen's Road opposite Tsing Fung Street 3. Chinese Recreation Club, Tung Lo Wan Road	1. Tsing Fung Street Flyover, King's Road
A11 (Airport)	1. Kingston Street, Gloucester Road	Nil
N11 and N182 (Airport /Sha Tin)	1. 9 Tung Lo Wan Road, opposite St. Paul's Hospital,	1. Causeway Road outside Victoria Park 2. Hing Fat Street outside Victoria Park Swimming Pool

The following bus stop arrangements will be implemented from 8.00 pm subject to the suspension of Tin Hau Station Bus Terminus:

<u>Route</u>	<u>Bus Stops Suspended</u>	<u>Bus Stops Added</u>
E11 (Tin Hau) E11A (Asia World-Expo)	1. Tin Hau Station Bus Terminus	1. Causeway Road near Queen's College
25 (Braemer Hill)	1. Tin Hau Station Bus Terminus	Nil

<u>Route</u>	<u>Bus Stops Suspended</u>	<u>Bus Stops Added</u>
914 (Causeway Bay)	1. Tin Hau Station Bus Terminus	1. 27 Ngan Mok Street 2. Tung Lo Wan Road opposite to Queen's College (Temporary Terminus)
914 (Hoi Lai)	1. Tin Hau Station Bus Terminus	1. Tung Lo Wan Road opposite to Queen's College (Temporary Terminus)
948 (Tsing Yi)	1. Tin Hau Station Bus Terminus	1. Causeway Road near Queen's College (Temporary Terminus)

The following bus stop arrangements will be implemented from 8.00 pm subject to the closure of Hing Fat Street:

<u>Route</u>	<u>Bus Stops Suspended</u>	<u>Bus Stops Added</u>
2X, 8, 8P and N8P (Eastern District)	1. Hing Fat Street outside Victoria Park Swimming Pool	1. King's Road after Ngan Mok Street
A11, NA11, 681, 307 (North Point/ Ma On Shan/ Tai Po)	1. Hing Fat Street outside Victoria Park Swimming Pool 2. Cannon Street, Gloucester Road	1. King's Road after Ngan Mok Street
103, 170, 603, N603, N170, N182* and N11* (Chuk Yuen/ Shatin/ Airport/ Ping Tin/ Sheung Shui/ Yuen Long/ Ma On Shan)		
5X (Causeway Bay (Whitfield Road))	1. Hing Fat Street outside Victoria Park Swimming Pool 2. Causeway Bay (Whitfield Road) Bus terminus	1. King's Road after Ngan Mok Street
102 (Mei Foo/ Wong Tai Sin)	1. King's Road opposite Tsing Fung Street 2. Hing Fat Street outside Victoria Park Swimming Pool	1. King's Road before Tsing Fung Street Flyover
106 and N106 (Mei Foo/ Wong Tai Sin)	1. Hing Fat Street outside Victoria Park Swimming Pool	1. King's Road after Lau Li Street 2. King's Road before Tsing Fu Street flyover
A11* (Airport)	1. No suspended bus stop	1. No temporary bus stop

*Diversion shall apply to the Route A11, N11 and N182 only when Tai Hang Road flyover northbound and Hing Fat Street in simultaneously closed.

From 3.00 pm to 10.00 am on the following day, the following bus stops arrangement will be implemented along Causeway Road eastbound outside Victoria Park

A1	Routes to North Point: Tin Hau:	15B, 23, 25, 38, 38S, 42, 42C, 63, 65, 112, 116, N122; 914, 914P, 914X, 948, 948A, 948B, 948P, 948X;
A2	Routes to Siu Sai Wan/ Chai Wan:	8P, N8, N8P;
B	Routes to Shau Kei Wan/ Siu Sai Wan:	2X, 8 and 8H ;
C	Routes to Shau Kei Wan/ Quarry Bay:	2*, 2A and 81;
D	Cross Harbour Routes via Eastern Harbour Crossing:	601, 601P, N601 and N691;
E	Cross Harbour Routes via Eastern Harbour Crossing:	680, 680X, N680;
F	Cross Harbour Routes via Cross harbour tunnel:	103, 170, N170 and N182

*Route 2 observe Victoria Park Road and Wing Hing Street if road closure is enforced by Police.

Others

- (1) Bus stop for Route 18P, 99 and N118 at Victoria Park Road near Causeway Bay Typhoon Shelter will be suspended from 9.00 pm. Also applicable to Route 102 during the Jardines' Midnight Gun Ceremony.
- (2) From 8.00 pm, temporary bus stop for Route 2, 18P, 25, 103, 619 will be added outside Sino Plaza at Gloucester Road service road westbound subject to the closure of Gloucester Road service road westbound before Paterson Street.

(e) Diversion of Bus Service

During the closure of roads in different stages, the following diversions of buses will be implemented.

New World First Bus Services

Central

From 1400 hours on 31-12-2019 until the last departure / road re-opening

<u>Route</u>	<u>Direction</u>	<u>Diversion before resuming to normal routeing</u>
13	Mid-levels	via Cotton Tree Drive, Kennedy Road, Upper Albert Road and Caine Road

May be implemented from 6.00 pm, subject to closure of Central Piers areas:

<u>Route</u>	<u>Direction</u>	<u>Diversion before resuming to normal routeing</u>
2	Eastern District	via Man Kat Street, Man Cheung Street, Man Yiu Street, Harbour View Street, Exchange Square Bus Terminus
15 and 25	Central	via Connaught Place, Harbour View Street and terminated at Exchange Square Bus Terminus
15C	Central	via Connaught Place and terminated at Connaught Road Central outside Jardine House
30X	Central	Via Connaught Road West, Connaught Road Central, Man Kat Street, Man Cheung Street, Man Yiu Street, Harbour View Street, Exchange Square
722	Central	via Man Kat Street, Man Cheung Street, Man Yiu Street, Harbour View Street, Exchange Square Bus Terminus
H2	Central	via Connaught Place, Harbour View Street and terminated at Exchange Square Bus Terminus
91	Central	via Man Kat Street, Man Cheung Street, Man Yiu Street, Harbour View Street, Exchange Square Bus Terminus
X15R	Peak	Depart from Central (Exchange Square).

From 9.00 pm subject to closure of Central Piers No.9 areas:

<u>Route</u>	<u>Direction</u>	<u>Diversion before resuming to normal routeing</u>
15C	Central	via Harbour Vie Street and terminates at Exchange Square Bus terminus

From 9.00 pm subject to closure of Lung Wo Road:

<u>Route</u>	<u>Direction</u>	<u>Diversion before resuming to normal routeing</u>
18P	North Point	via Man Yiu Street, Connaught Place, Connaught Road Central, Harcourt Road, Harcourt Road Flyover

Cross Harbour Bus Services

From 9.00 pm:

<u>Route</u>	<u>Direction</u>	<u>Diversion before resuming to normal routeing</u>
978	Wan Chai (North)	Via Gloucester Road, Fleming Road and Harbour Road

905 Wan Chai Via Gloucester Road, Fleming Road and Harbour Road
(North)

Causeway Bay

From 6.00 pm subject to closure of Gloucester Road southbound:

<u>Route</u>	<u>Direction</u>	<u>Diversion before resuming to normal routing</u>
2	Eastern District	via Wing Hing Street and King's Road

Cross Harbour Routes

From 6.00 pm subject to closure of Gloucester Road southbound:

<u>Route</u>	<u>Direction</u>	<u>Diversion before resuming to normal routing</u>
106 and N106	Eastern District	via Wing Hing Street and King's Road

From 6.00 pm subject to the suspension of the Tin Hau Public Transport Interchange:

<u>Route</u>	<u>Direction</u>	<u>Diversion before resuming to normal routing</u>
25	Braemar Hill	via King's Road eastbound (omit Tin Hau Public Transport Interchange)

From 8.00 pm subject to the closure of Tai Hang Road Flyover, the following bus diversions would be implemented:

<u>Route</u>	<u>Direction</u>	<u>Diversion before resuming to normal routing</u>
2	Central (Macau Ferry)	via Tsing Fung Street flyover, Victoria Park Road and Gloucester Road

From 8.00 pm subject to closure of Hing Fat Street between Causeway Road and Lau Sin Street, the following bus diversions would be implemented:

<u>Route</u>	<u>Direction</u>	<u>Diversion before resuming to normal routing</u>
2X, 8, 8P and N8P	Eastern District	via King's Road and Man Hong Street

Cross Harbour Route Bus Services

<u>Route</u>	<u>Direction</u>	<u>Diversion before resuming to normal routing</u>
106 and N106	Kowloon	via Tsing Fung Street Flyover and Victoria Park Road

Citybus Services

Central

From 2.00 pm to 6.00 am on the following day:

<u>Route</u>	<u>Direction</u>	<u>Diversion before resuming to normal routing</u>
12, 12M and 40M	Mid-levels	via Queen's Road Central, Pedder Street, Connaught Road Central, Cotton Tree Drive slip road, Garden Road, Kennedy Road, flyover, Upper Albert Road and Caine Road

From 9.00 pm

<u>Route</u>	<u>Direction</u>	<u>Diversion before resuming to normal routing</u>
<u>A12</u>	<u>Siu Sai Wan</u>	via Connaught Road West, Man Kat Street, Connaught Road Central, Pedder Street underpass, Connaught Road Central, Harcourt Road Flyover, Gloucester Road

May be implemented from 8.00 pm subject to closure of Chater Road:

<u>Route</u>	<u>Direction</u>	<u>Diversion before resuming to normal routing</u>
5X and 12	Kennedy Town / Central	via Queen's Road Central, Pedder Street, Connaught Road Central
12A and 40M	Admiralty / Central	via Queen's Road Central, Pedder Street, Connaught Road Central, Cotton Tree Drive
1, 5B and 10	Eastern District	via Des Voeus Road Central, Queensway

Wan Chai North

Closure of Fleming Road between Harbour Road and Convention Avenue

From 9.00 pm until the last departure / road re-opening

<u>Route</u>	<u>Direction</u>	<u>Diversion before resuming to normal routing</u>
40M	Admiralty Wah Fu	convert to circular route, via Fleming Road and Harbour Road

Causeway Bay

Closure of Gloucester Road Southbound outside Victoria Park West Entrance

From 6.00 pm until the last departure / road re-opening

<u>Route</u>	<u>Direction</u>	<u>Diversion before resuming to normal routeing</u>
102	Shau Kei Wan	via Victoria Park Road, Wing Hing Street and King's Road
307	Tai Po	via Gloucester Road, Fleming Road, Fleming Road flyover, Hennessy Road, Yee Wo Street and Causeway Road

Suspension of Tin Hau Station Bus Terminus

From 8.00 pm until the last departure / re-opening

<u>Route</u>	<u>Direction</u>	<u>Diversion before resuming to normal routeing</u>
E11 and E11A	Tin Hau Asia World- Expo	via King's Road, Ngan Mok Street, Lau Li Street, King's Road and Causeway Road

Closure of Tai Hang Road flyover Northbound

From 8.00 pm until the last departure / road re-opening

<u>Route</u>	<u>Direction</u>	<u>Diversion before resuming to normal routeing</u>
A11 and N11	Airport	via Causeway Road, Hing Fat Street and Victoria Park Road
N182	Sha Tin	via Causeway Road, Hing Fat Street and Victoria Park Road

Closure of Hing Fat Street

From 8.00 pm until the last departure / re-opening

<u>Route</u>	<u>Direction</u>	<u>Diversion before resuming to normal routeing</u>
5X	Causeway Bay	via King's Road, Tsing Fung Street and Hing Fat Street
103, 170, 307, 681, N11 [#] , N170 and N182 [#]	Kowloon / New Territories	via King's Road, Tsing Fung Street and Hing Fat Street
A11 and NA11	North Point	via King's Road, Tsing Fung Street and Hing Fat Street
102	Mei Foo	via King's Road, Tsing Fung Street flyover, Victoria Park Road and Gloucester Road service road
A11 [#]	Airport	via Causeway Road, King's Road, Tsing Fung Street and Hing Fat Street

This diversion shall apply to route A11, N11 and N182 only when Tai Hang Road flyover northbound and Hing Fat Street is simultaneously closed.

Cross Harbour Route

Causeway Bay

From 6.00 pm subject to closure of Gloucester Road southbound:

<u>Route</u>	<u>Direction</u>	<u>Diversion before resuming to normal routing</u>
102 and N106	Eastern District	via Victoria Park Road, Wing Hing Street and King's Road eastbound
307	Tai Po	via Gloucester Road, Fleming Road, Hennessy Road, Yee Wo Street and Causeway Road

From 8.00 pm subject to the closure of Tai Hang Road Flyover,

<u>Route</u>	<u>Direction</u>	<u>Diversion before resuming to normal routing</u>
A11 N11	Airport	via Causeway Road, Hing Fat Street and Victoria Park Road
N182	Shatin	

From 6.00 pm subject to the suspension of the Tin Hau Public Transport Interchange:

<u>Route</u>	<u>Direction</u>	<u>Diversion before resuming to normal routing</u>
968	Yuen Long	via Tung Lo Wan Road, Moreton Terrace and Causeway Road
	Causeway Bay	via Causeway Road, Ngan Mok Street, Lau Li Street, King's Road and Tung Lo Wan Road (omit Tin Hau Public Transport Interchange)

From 8.00 pm subject to the suspension of the Tin Hau Public Transport Interchange:

<u>Route</u>	<u>Direction</u>	<u>Diversion before resuming to normal routing</u>
914	Causeway Bay	via King's Road eastbound, Ngan Mok Street, Lau Li Street, King's Road westbound and Tung Lo Wan Road
914	Hoi Lai Estate	via Tung Lo Wan Road (omit Tin Hau Public Transport Interchange)
948	Tsing Yi	Temporary terminus at Causeway Road (omit Tin Hau Public Transport Interchange)
E11 and E11A	Tin Hau	via King's Road, Ngan Mok Street, Lau Li Street, King's Road and Causeway Road

AsiaWorld-
Expo

From 8.00 pm subject to closure of Hing Fat Street between Causeway Road and Lau Sin Street, the following bus diversions would be implemented

<u>Route</u>	<u>Direction</u>	<u>Diversion before resuming to normal routeing</u>
103, 170, 307, 681, N11#, N170, N182#, 603, N603, 681 and 681P	Kowloon/ New Territories	Via King's Road, Tsing Fung Street, Hing Fat Street
A11, NA11 102, A11, 106 and N106	North Point Kowloon/ Airport	via King's Road, Tsing Fung Street flyover, Victoria Park Road and Gloucester Road Service Road

This diversion shall apply to route A11, N11 and N182 only when Tai Hang Road flyover northbound and Hing Fat Street is simultaneously closed.

The above bus diversions and bus stop arrangements subject to the discretion of Hong Kong Police.

KOWLOON

Kowloon Motor Bus Services

(a) Extension of Services

The following services will be extended for 10 minutes to 1 hour 30 minutes:

KMB Kowloon and Cross Harbour Routes :

1(Chuk Yuen Estate bound), 1A (Sau Mau Ping bound), 5C, 13X (Po Tat bound), 14 (Lei Yue Mun Estate bound), 26 (Shun Tin bound), 28 (Lok Wah bound), 215X (Kwong Tin Estate bound), 934 (Bayview Garden bound) and 936 (Shek Wai Kok bound).

KMB New Territories Routes :

31, 34 (Kwai Shing bound), 34M, 35A, 36, 41A (Cheung On bound), 42M (Cheung Wang Estate bound), 43 (Cheung Hong Estate bound), 43X (Yiu On bound), 49X (Kwong Yuen bound), 59X, 80 (Mei Lam bound), 85K (Heng On bound), 89D (Wu Kai Sha Station bound), 98D (Hang Hau (North) bound), 234A, 234X (Bayview Garden bound), 238M, 243M

(Mayfair Garden bound), 263 (Tuen Mun Station bound), 269B (Tin Shui Wai bound), 269D (Tin Fu bound), 282, 283, 288, 296D (Sheung Tak bound).

The departure time of special departures KMB Route No. 263A, 43P, 82C, X89D, 240X, 286C and 272S will be advanced to service on 31 December 2019.

(b) Strengthening of Services

On 31 December 2019

Services of Routes No. 211, 213M, 290, 290A, 601, 960, 962, 962B, 962X, 967, 969, 982X, 985 and N293 will be strengthened.

On 1 January 2020

Services of Routes No. N121, N216 and N691 will be strengthened.

(c) Special Overnight Services

The following special all overnight services will be operated on 1 January 2020:
Routes N106, N116, N260, N243, N269, N307, N601 and N603

(a) Route Diversion

<u>Route No.</u>	<u>Direction</u>	<u>Diversion before resuming normal routing</u>
KMB N241	To Cheung Wang Estate	via Salisbury Road, Star Ferry Bus Terminus and Salisbury Road.

(b) Suspension of Services

On 31 December 2019

The service of KMB Route 34 special, 44M special, 43D and 241X will be suspended.

Cross Harbour Bus Services

Special Bus Services

The following special bus service will be operated on 1 January 2020:

<u>Route</u>	<u>Bound</u>	<u>From</u>	<u>To</u>	<u>Headway (mins.)</u>	<u>Fare</u>
N106	to Wong Tai Sin	12.15 am	1.00 am	15	\$16.5
N116	to Tsz Wan Shan (Central)	12.40 am	1.30 am	10	\$16.5
N307	to Tai Po Central	12.20am	2.00 am	20	\$35.8

N601	to Po Tat	12.15 am	1.30 am	15	\$16.5
N603	to Ping Tin	12.45 am	1.05 am	15	\$19.1

NEW TERRITORIES

New Lantao Bus

<u>Route</u>	<u>Direction</u>	<u>Service Enhancement</u>
N38	From Tung Chung Town Centre	Frequency enhancement from 12.30 am to 3.00 am on 25 December 2019 and 1 January 2020.

Citybus Service

(a) Special Bus Services

The following special bus service will be operated on 1 January 2020:

<u>Route</u>	<u>Bound</u>	<u>From</u>	<u>To</u>	<u>Headway (mins.)</u>	<u>Fare</u>
NA29	to Airport	4.40 am (1 departure only)			\$52.0

(G) PUBLIC LIGHT BUS (SCHEDULED) SERVICES

HONG KONG ISLAND

31 December 2019

(a) Extension of Services

<u>Route</u>	<u>Destination</u> (*Circular)	<u>Service extended to</u>	<u>Headway (mins.)</u>	<u>Fare charged during the extended period</u>
43M	Chai Wan Station to Fung Wah Estate*	3.20 am on 1 January 2020	8	\$4.0
47M	Chai Wan Station to Siu Sai Wan (Phase 3)*	3.20 am on 1 January 2020	15	\$4.8

(b) Temporary Suspension of GMB Stands

The GMB stands at the following locations will be suspended at the time specified:

Causeway Bay

Tin Hau Public Transport Interchange

GMB stands for Routes 39M and 49M at Tin Hau Public Transport Interchange will be suspended from 8.00 pm to 2.00 am on the following day and will be relocated to Ngan Mok Street near Yacht Street and King's Road westbound near Lau Sin Street.

The GMB stands on Paterson Street will be suspended from 6.00 pm to 2.00 am on the following day.

(c) Route Diversions

From 6.00 pm until traffic resumes normal

<u>Route</u> (* Circular)	<u>Direction</u>	<u>Diversion before resuming to normal routing</u>
25*	to Causeway Bay	via Tai Hang Road, Tung Lo Wan Road, Moreton Terrace, Causeway Road, Tung Lo Wan Road, Tung Lo Wan Drive and Tai Hang Road southbound

From 8.00 pm until traffic resumes normal

<u>Route</u> (* Circular)	<u>Direction</u>	<u>Diversion before resuming to normal routing</u>
39M*	To Ap Lei Chau	via Hing Fat Street, Victoria Road westbound, Gloucester Road service road westbound and Canal Road flyover

Owing to the suspension of Tin Hau Public Transport Interchange from 8.00 pm to 2.00 am on the following day, the following GMB routes will be diverted as follows :

<u>Route</u> (* Circular)	<u>Diversion before resuming to normal routing</u>
39M* and 49M	omit Tin Hau Public Transport Interchange
22S	Terminate at Central (Exchange Square)
54	Convert to Circular route on 25 Conaught Road Central

KOWLOON

31 December 2019 and 1 January 2020

(a) Extension of Services

<u>Route</u> <u>No.</u>	<u>Destination</u> (* Circular route)	<u>Extended to</u> <u>1 January 2020</u>	<u>Fare charged</u> <u>during the</u> <u>extension period</u>
16	Jat's Incline (Choi Wan Estate) - Ping Shek Estate *	3.00 am	\$3.2

<u>Route No.</u>	<u>Destination(* Circular route)</u>	<u>Extended to 1 January 2020</u>	<u>Fare charged during the extension period</u>
16A	Fung Shing Street - Ping Shek Estate *	3.00 am	\$3.6
18M	Wong Tai Sin Station– Tsz Wan Shan (North)	1.30 am	\$5.8
19M	Diamond Hill Station Public Transport Interchange – Tsz Wan Shan (Shatin Pass Estate)	2.00 am	\$6.3
26	To Kwa Wan (Chi Kiang Street) – Kowloon Station	1.30 am	\$9.1
37M	Wong Tai Sin Station - Tsz Wan Shan *	3.30 am	\$4.1
51M	Richland Gardens to Kowloon Bay Station*	No extension	\$3.4
53M	Tin Ma Court to Lok Fu Station*	No extension	\$3.4
54M	Shun Tin to Ping Shek*	3.00 am	\$4.2
63	Lam Tin (Kwong Tin Estate) - Kwun Tong (Tung Yan Street)*	3.00 am	\$6.5 from 12.30 am to 3.00 am
74	Kowloon Station – Mong Kok (Luen Wan Street)	1.30 am	\$2.5-\$3.5 will be added at adult fare section \$2.0-\$3.0 will be added at Senior citizen fare section

NEW TERRITORIES

Special Service on 1 January 2020

(a) Route Diversions

From the first departure:

<u>Routes</u>	<u>Direction</u>	<u>Diversion before resuming normal routing</u>
---------------	------------------	---

606S	To Tsim Sha Tsui	via Nanking Street, Chi Wo Street, Jordan Road, Cox's Road, Austin Road, Cheong Wan Road, Hong Tai Path, Hong Wing Path, Hong Tat Path, Cheong Wan Road, Chatham Road South and Granville Road.
	To Yuen Long	via Granville Road, Science Museum Road, Cheong Wan Road, Austin Road, Cox's Road, Jordan Road, Gascoigne Road and Nathan Road.
610S	To Tsim Sha Tsui	via Jordan Road and Canton Road.
	To Tin Shui Wai	via Canton Road northbound, Pak Hoi Street and Nathan Road.

(b) Extension of Services

<u>Route No.</u>	<u>Destination</u> (*Circular)	<u>Service extended to 1 January 2020</u>	<u>Fare charged during the extension period</u>
101M	Hang Hau Station – Sai Kung	3.30 am	\$9.7
109M	Oscar by the Sea – Hang Hau Station	2.00 am	\$3.8
140M	Tuen Mun (Hanford Garden) – Tsing Yi Station	12.30 am (Tsing Yi bound) 1.00 am (Tuen Mun bound)	\$12.8

(c) Suspension of Services

On 31 December 2019

The service of route 82B will be suspended with effect from 8.30am (Mei Chung Court bound) (Circular)

The service of route 288A will be suspended with effect from 7.25am (Sha Tin Central bound) (Circular)

The service of route 288B (Wo Che bound) will be suspended with effect from 7.10am.

The service of route 288C will be suspended with effect from 7.10am (Tai wai Station bound)

The service of route 86S (Kam Ying Court bound) will be suspended with effect from 7.05 am.

The service of 87P (Chung On bound) will be suspended with effect from 7.12 am.

(H) **SUSPENSION OF TAXI STANDS AND PLB/GMB STANDS**

- (a) On Hong Kong Island, the taxi/cross harbour taxi stands, including taxi pick-up or drop-off points, within the road closure areas in Wan Chai, Causeway Bay and Central will be suspended in phases until re-opening of roads; and
- (b) On Hong Kong Island, the PLB and GMB stands or stops, within the road closure areas in Causeway Bay, Wan Chai and Central will be suspended in phases until reopening of roads; and

RESTRICTION ON VEHICULAR ACCESS TO/FROM CAR PARKS AND HOTELS

Vehicular access to and from car parks and hotels within the affected areas in Wan Chai, Causeway Bay, Central and Tsim Sha Tsui will not be allowed during the period of respective phases of road closure. Motorists wishing to park their vehicles in these car parks and hotels are advised to do so before the road closures and shall prepare to accept that their vehicles cannot leave car parks and hotels until the uplifting of the road closures.

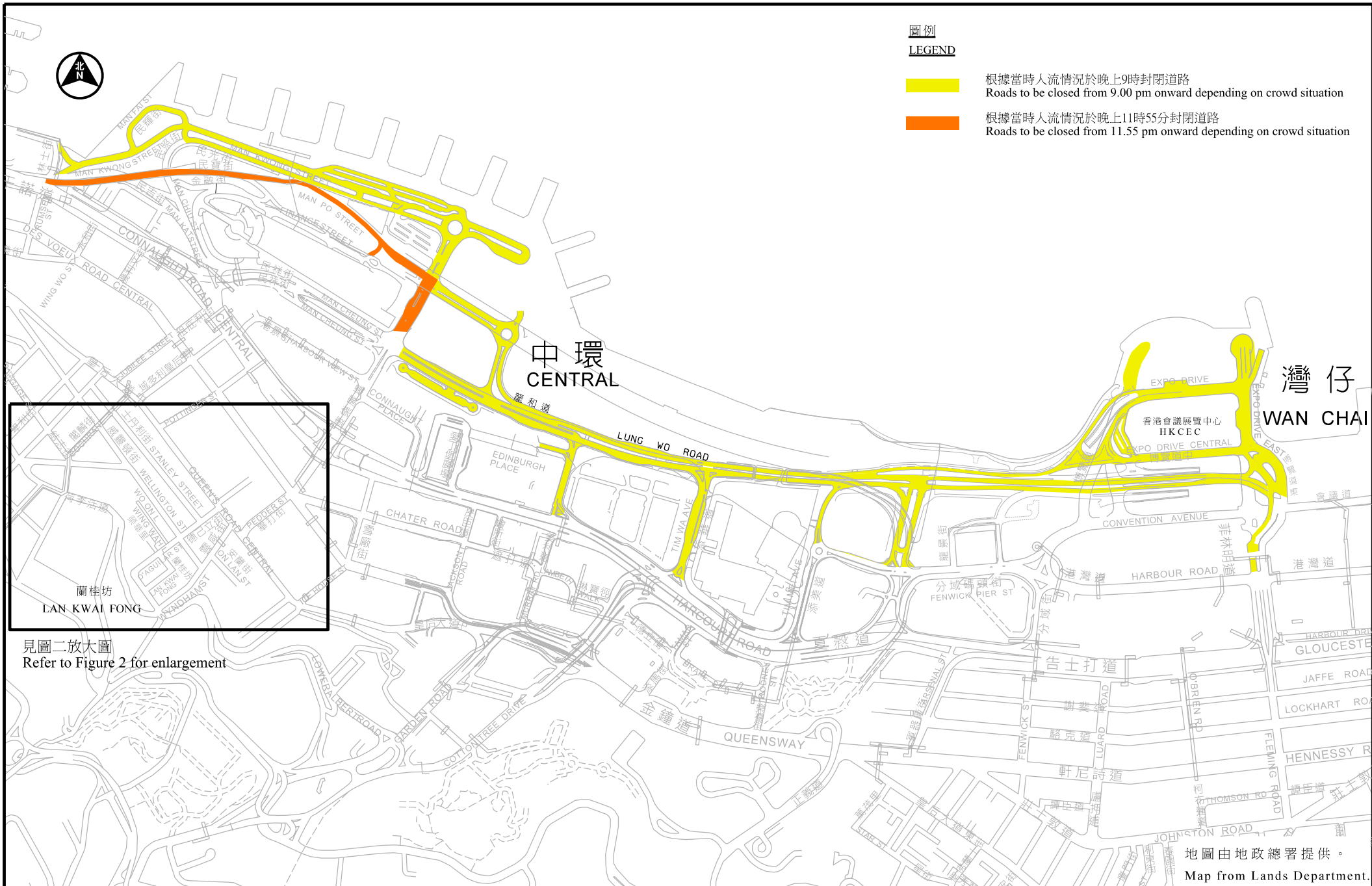
ATTENTION AND APPEAL

Appropriate traffic aids will be erected to guide motorists. Notices will be put up by public transport operators to advise passengers of the above temporary arrangements. Actual implementation of the road closure, traffic control and public transport diversions will be made by the Police at the time depending on the prevailing circumstances, traffic and crowd conditions in the areas. Motorists are advised that strict enforcement on illegal parking, including multiple ticketing and towing, will be taken by the Police in the affected areas without prior notice.

The public heading to the affected areas is advised to plan their journey early and allow more travelling time to cater for unexpected delay. The public is also advised to avoid driving to the affected areas. For public transport commuters, they should pay attention to the arrangements of route diversions and suspension of stops. Motorists should exercise tolerance and patience in case of traffic congestion, take heed of instruction of the Police and watch out for the latest traffic news through media.

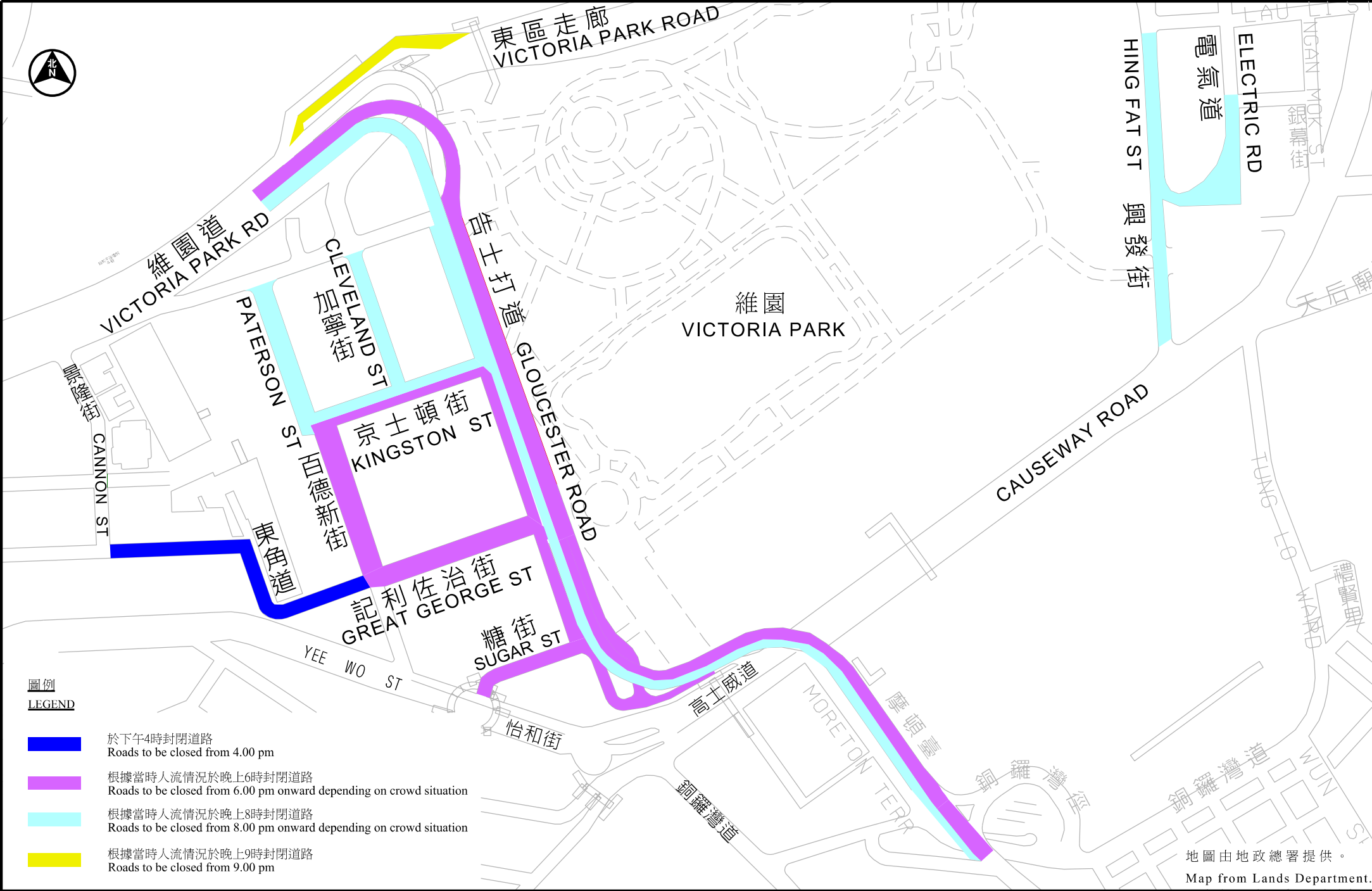
Members of the public can dial Government hotline 1823 or browse Transport Department website: www.td.gov.hk or make use of the “HKeMobility” mobile application of the Transport Department for knowing more information about the above road closure, traffic & transport arrangement.

CHAN Mable Commissioner for Transport



圖一
Figure 1

2019年12月31日中環及灣仔的封路安排
Road Closure Arrangements in Central and Wan Chai on 31 December 2019



圖三
Figure 3

2019年12月31日銅鑼灣的封路安排
Road Closure Arrangements in Causeway Bay on 31 December 2019



圖例
LEGEND



根據當時人流情況
於晚上9時封閉出口/入口
Entrance/Exit to be closed from 9.00 pm
onward depending on crowd situation

中環
Central

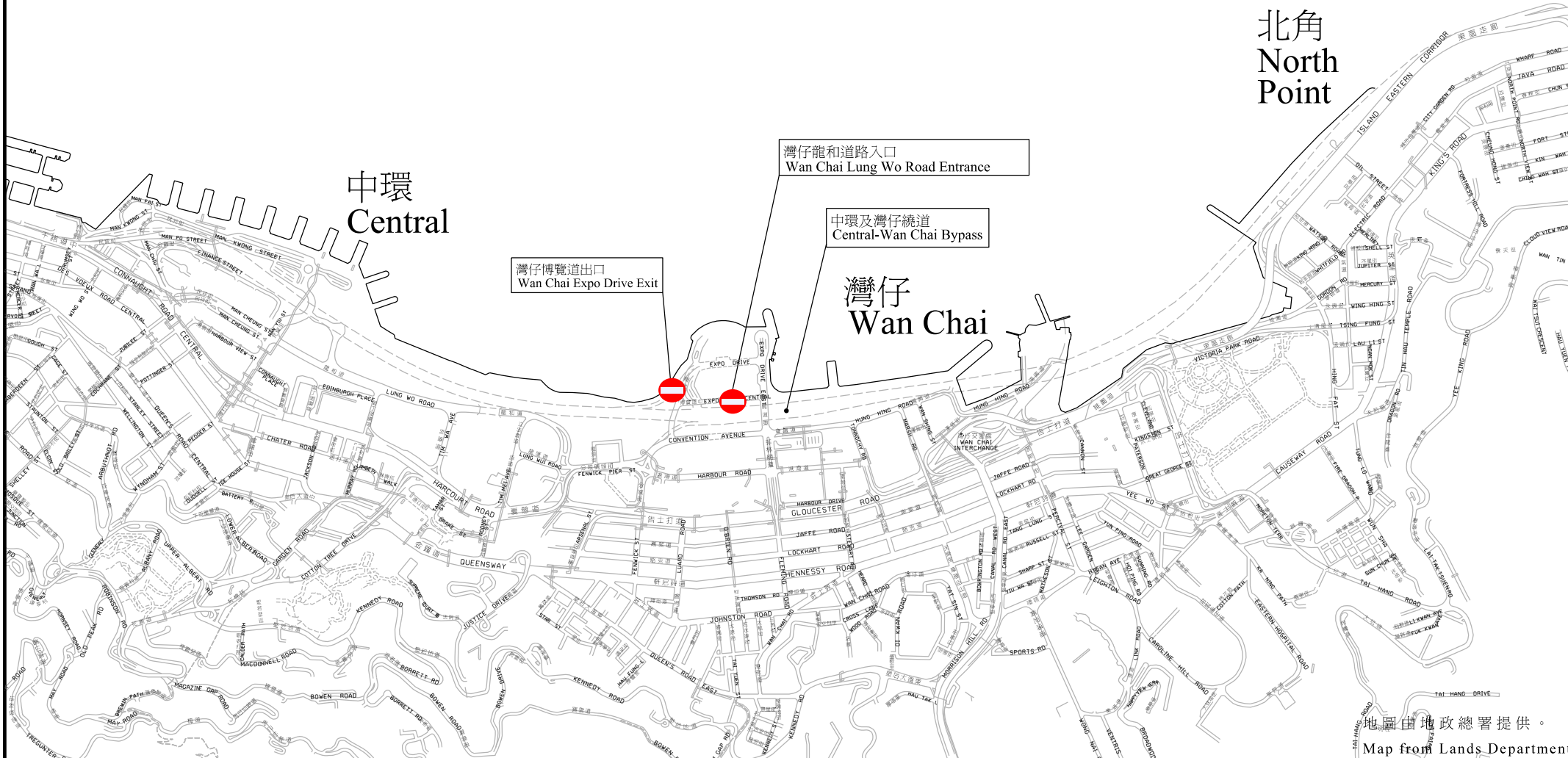
灣仔博覽道出口
Wan Chai Expo Drive Exit

灣仔龍和道路入口
Wan Chai Lung Wo Road Entrance

中環及灣仔繞道
Central-Wan Chai Bypass

灣仔
Wan Chai

北角
North
Point



地圖由地政總署提供。
Map from Lands Department.

圖四
Figure 4

2019年12月31日中環及灣仔繞道的封路安排
Road Closure Arrangements in Central-Wan Chai Bypass on 31 December 2019

