

TRANSPORT DEPARTMENT NOTICE

Special Traffic and Transport Arrangements for the International Chinese New Year Night Parade and Chinese New Year Fireworks Display in 2026

Notice is hereby given that the following special traffic and transport arrangements will be implemented to facilitate the celebration events held during the Lunar New Year in 2026:

1. International Chinese New Year Night Parade on 17 February 2026; and
2. Chinese New Year Fireworks Display on 18 February 2026.

I. International Chinese New Year Night Parade on 17 February 2026

A. Special Traffic Arrangement

1. Road Closure (see Figure 1)

The following sections of roads will be temporarily closed to all vehicular traffic (except for authorised vehicles) at the times specified below:

(a) From 3.30 pm to 11.45 pm:

- (i) Canton Road southbound between Kowloon Park Drive and Salisbury Road;
- (ii) The fast lane of Kowloon Park Drive southbound between Peking Road and Salisbury Road;
- (iii) Ashley Road between Haiphong Road and Peking Road;
- (iv) Hankow Road between Haiphong Road and Middle Road;
- (v) Lock Road;
- (vi) Nathan Road northbound between Bowring Street and Salisbury Road;
- (vii) Nathan Road southbound between Granville Road and Salisbury Road;
- (viii) Kimberley Road westbound between Carnarvon Road and Nathan Road;
- (ix) Cameron Lane;
- (x) Cameron Road eastbound between Nathan Road and Carnarvon Road;
- (xi) Haiphong Road;
- (xii) Humphreys Avenue;
- (xiii) Ichang Street;
- (xiv) Mody Road between Nathan Road and Bristol Avenue;
- (xv) Peking Road between Ashley Road and Nathan Road;
- (xvi) Peking Road between Canton Road and Kowloon Park Drive;
- (xvii) Middle Road between Hankow Road and Salisbury Road;
- (xviii) Salisbury Road eastbound between Canton Road and Kowloon Park Drive;
- (xix) Salisbury Road eastbound between Kowloon Park Drive and Hankow Road (except slow lane);
- (xx) Salisbury Road eastbound between Hankow Road and Chatham Road South;
- (xxi) The slow lane of Salisbury Road westbound between Nathan Road and Kowloon Park Drive (including the loading and unloading area of Hong Kong Cultural Centre)

- (xxii) Salisbury Road westbound between Kowloon Park Drive and Canton Road; and
- (xxiii) Salisbury Road Underpass.

(b) From 5 pm to 11.45 pm:

- (i) Ashley Road between Peking Road and Hankow Road;
- (ii) Middle Road between Hankow Road and Kowloon Park Drive;
- (iii) Hankow Road between Salisbury Road and Middle Road;
- (iv) Salisbury Road eastbound between Kowloon Park Drive and Hankow Road; and
- (v) Kowloon Park Drive southbound between Canton Road and Salisbury Road.

(c) From 7 pm to 11.45 pm:

- (i) Salisbury Road westbound between Kowloon Park Drive and Chatham Road South; and
- (ii) Kowloon Park Drive northbound between Salisbury Road and Canton Road.

2. Traffic Diversions

To facilitate the aforementioned road closure arrangements, the following traffic diversions will be implemented temporarily in the concerned periods:

(a) From 3.30 pm to 11.45 pm:

- (i) Vehicles on Kowloon Park Drive southbound will be diverted to turn left onto Peking Road eastbound;
- (ii) Vehicles on Salisbury Road eastbound will be diverted to turn left onto Hankow Road northbound;
- (iii) Vehicles on Peking Road eastbound will be diverted to turn right onto Ashley Road southbound.
- (iv) Vehicles on Ashley Road southbound will be diverted to turn right onto Middle Road westbound;
- (v) Vehicles on Kowloon Park Drive northbound will be prohibited from turning onto Canton Road southbound;
- (vi) Vehicles on Nathan Road southbound will be diverted to turn left onto Granville Road eastbound;
- (vii) Granville Road between Nathan Road and Carnarvon Road will be re-routed to one-way eastbound;
- (viii) Vehicles on Salisbury Road westbound will be prohibited from turning right onto Nathan Road northbound;
- (ix) Vehicles on Salisbury Road westbound will be diverted to turn right onto Kowloon Park Drive northbound; and
- (x) Vehicles on Carnarvon Road northbound will be diverted to turn right onto Kimberley Road eastbound.

(b) From 5.00 pm to 11.45 pm:

- (i) Vehicles on Canton Road southbound will be diverted to make U-turn movement

onto Canton Road northbound outside China Hong Kong City.

(c) From 7.00 pm to 11.45pm:

- (i) Vehicles on Salisbury Road westbound will be diverted to turn right onto Chatham Road South northbound; and
- (ii) Vehicles on Chatham Road South southbound will be diverted to turn left onto Salisbury Road eastbound.

3. Suspension of Parking Spaces and Pick-up/ Drop-off Areas

All on-street parking spaces along the closed road sections in Tsim Sha Tsui will be suspended from 12.00 noon on 17 February 2026 to 3.00 am on 18 February 2026. The loading and unloading bay outside Hong Kong Cultural Centre will also be suspended from 3.30 pm to 11.45 pm on 17 February 2026.

4. Suspension of Public Transport Interchange and Bus Terminus

The following public transport interchange and bus termini will be suspended on the following period until the re-opening of road sections:

(a) From 3.00 pm on 17 February 2026:

- (i) Star Ferry Bus Terminus.

(b) From 3.30 pm on 17 February 2026:

- (i) China Ferry Terminal Public Transport Interchange.

5. Suspension of Taxi Stands

The taxi stands along the closed roads and the taxi stand on Canton Road northbound outside China Hong Kong City, will be suspended from 3.00 pm on 17 February 2026 until the re-opening of road sections.

6. Suspension of Public Light Bus Stands

The public light bus stands along the closed roads and the public light bus stand on Canton Road northbound outside China Hong Kong City, will be suspended from 3.00 pm on 17 February 2026 until the re-opening of roads.

7. Restrictions on Access to/exit from Carparks

Vehicles parked in all carparks within the closed road area in Tsim Sha Tsui will not be permitted to enter or leave the carparks from about 3.30 pm on 17 February 2026 until the re-opening of road sections. Motorists wishing to park their vehicles in these carparks are advised to do so before the road closures and shall prepare to accept that their vehicles cannot leave the carparks until the uplifting of the road closures.

B. Public Transport Arrangements

1. MTR Service

The services of Island Line, East Rail Line and Tuen Ma Line will be strengthened on 17 February 2026 subject to passenger demand.

2. Franchised Bus Services

(a) Bus Diversions and Bus Stop Arrangements

In connection with the road closures in Tsim Sha Tsui, the temporary bus diversion and bus stop suspension / relocation arrangements will be implemented on the following routes from 3.30 pm on 17 February 2026 until the re-opening of road sections:

KMB	1, 1A, 2, 3C, 5, 5A, 5C, 6, 7, 8, 8A, 9, 12, 13X, 14, 14X, 26, 28, 35A, 41A, 81C, 87C, 87D, 92R, 98D, 203C, 208, 213X, 215X, 219X, 230R, 234X, 238X, 260X, 268B, 269B, 270A, 270E, 271, 280X, 281A, 296D, HK1 and W4
CTB	20A, 50, A21 and A25
Cross-Harbour Routes	110, 973, H1, H1S, H2 and H2K

(b) Service Suspension

- (i) The service of KMB Route No. 8P (Laguna Verde – Tsim Sha Tsui (Circular)) will be suspended from 3 pm on 17 February 2026;
- (ii) The service of CTB Route No. 790 will be suspended from 3.20 pm (Oscar By The Sea bound) and 2.20 pm (Tsim Sha Tsui East (Mody Road) bound) on 17 February 2026; and
- (iii) The service of CTB Route No. 796P will be suspended from 3 pm (Tseung Kwan O) and 2.15 pm (Tsim Sha Tsui East bound) on 17 February 2026.

3. Green Minibus Services

(a) GMB Diversions and GMB Stop Arrangements

In connection with the temporary road closures in Tsim Sha Tsui, temporary GMB routes diversion and GMB stop suspension / relocation arrangements will be implemented on the following routes diverted from about 3.30 pm on 17 February 2026 until the closed roads are re-opened to traffic:

Kowloon	3, 8, 8S, 26A and 78
New Territories	606S

(b) Service Suspension

Kowloon GMB Route No. 77M will be suspended from 3.30 pm on 17 February 2026.

4. Cross-boundary Coach Services

(a) Cross-boundary Coach Stop Arrangements

The en-route stop of short-haul cross-boundary coach service plying between Jordan and Huanggang Port at China Ferry Terminal Public Transport Interchange will be suspended from about 3pm on 17 February 2026.

Apart from the above short-haul cross-boundary coach service, temporary bus stop arrangements and service adjustments may be implemented for other cross-boundary coach services in connection with the road closure arrangements. Members of the public can enquire about the details from relevant cross-boundary coach operators.

(b) Service Enhancements

Short-haul cross-boundary coach services plying between Huanggang Port and major points in urban areas (Jordan, Prince Edward and Wan Chai) will be enhanced subject to passenger demand.

Members of the public can enquire about the details from relevant cross-boundary coach operators.

II. Chinese New Year Fireworks Display on 18 February 2026

A. Special Traffic Arrangement

HONG KONG ISLAND

1. Road Closure (see Figures 2 and 3)

The following roads will be closed to all vehicular traffic (except for authorized vehicles) during the periods as specified below, until the crowd is dispersed and the closed roads re-open to traffic:

(a) From 3 pm:

Wan Chai District

- (i) The section Expo Drive East to the north of Expo Drive outside Golden Bauhinia Square

(including pick up and drop off areas).

(b) From 6 pm:

Central District

- (i) Man Kwong Street;
- (ii) Man Fai Street;
- (iii) The section of Man Yiu Street between Man Kwong Street and Man Po Street; and
- (iv) Unnamed road near Lung Wo Road outside General Post Office metered parking spaces.

Wan Chai District

- (i) The slip road linking from the Central – Wan Chai Bypass Tunnel eastbound to Expo Drive;
- (ii) The slip road linking Lung Wo Road to Central – Wan Chai Bypass Tunnel eastbound;
- (iii) The slip road linking Central – Wan Chai Bypass Tunnel westbound to Lung Wo Road;
- (iv) Fenwick Pier Street eastbound;
- (v) Lung King Street;
- (vi) Harbour Road eastbound;
- (vii) Expo Drive;
- (viii) Expo Drive Central;
- (ix) Expo Drive East;
- (x) The section of Lung Wo Road between Lung Hop Street and Fleming Road;
- (xi) Lung Tat Path;
- (xii) Convention Avenue;
- (xiii) Fleming Road flyover;
- (xiv) The section of Fleming Road between Expo Drive East and Harbour Road;
- (xv) The section of Tonnochy Road northbound between Harbour Road and Hung Hing Road;
- (xvi) The section of Tonnochy Road southbound between Hung Hing Road and Gloucester Road;
- (xvii) The section of Marsh Road between Gloucester Road and Hung Hing Road;
- (xviii) Marsh Road flyover;
- (xix) Hung Hing Road;
- (xx) Hung Hing Road flyover;
- (xxi) Wan Shing Street;
- (xxii) Wan Ying Street; and
- (xxiii) The slip road leading from Victoria Park Road eastbound to Causeway Bay Promenade.

(c) From 7 pm:

Central District

- (i) Yiu Sing Street;
- (ii) The section of Lung Wo Road between Man Yiu Street and Lung Hop Street;
- (iii) Tim Wa Avenue;
- (iv) Legislative Council Road;
- (v) Tim Mei Avenue;
- (vi) Lung Wui Road;
- (vii) Lung Hop Street;

- (viii) Unnamed road between Harcourt Road and Performing Arts Avenue;
- (ix) Performing Arts Avenue; and
- (x) Edinburgh Place.

Wan Chai District

- (i) Tonnochy Road flyover;
- (ii) The section of Tonnochy Road northbound between Gloucester Road and Harbour Road;
- (iii) Harbour Drive;
- (iv) Harbour Road westbound;
- (v) The section of Fleming Road northbound between Gloucester Road and Harbour Road;
- (vi) Fenwick Pier Street flyover;
- (vii) Fenwick Pier Street westbound; and
- (viii) The section of Fenwick Street between Harbour Road and Gloucester Road.

Eastern District

- (i) Watson Road;
- (ii) King Ming Road;
- (iii) The section of Hing Fat Street northward of Whitfield Road;
- (iv) Whitfield Road; and
- (v) The section of Electric Road between Watson Road and Gordon Road.

(d) From 7.45 pm:

Central District

- (i) The section of Man Yiu Street between Man Cheung Street and Man Po Street;
- (ii) Man Po Street; and
- (iii) The section of Finance Street between Man Yiu Street and Man Po Street.

Wan Chai District

- (i) The section of Lockhart Road and Jaffe Road between Percival Street and Luard Road;
- (ii) The section of Luard Road southbound between Gloucester Road and Hennessy Road;
- (iii) O'Brien Road;
- (iv) The section of Fleming Road between Jaffe Road and Hennessy Road; and
- (v) The section of Stewart Road, Tonnochy Road, Marsh Road, Canal Road West and Canal Road East between Gloucester Road and Hennessy Road.

Eastern District (except for franchised buses)

- (i) The section of Island Eastern Corridor ("IEC") westbound between Victoria Park Road and Man Hong Street;
- (ii) The slip roads leading to IEC westbound from Healthy Street Central and Tong Shui Road; and
- (iii) The entrance of the Central – Wan Chai Bypass Tunnel westbound from IEC.

2. Traffic Diversions

(a) From 6 pm:

In connection to the road closure in Central, the section of Rumsey Street between Chung Kong Road and Connaught Road Central will be converted into one-way southbound traffic only until the safe re-opening of road sections to vehicular traffic.

(b) From 7.45 pm:

In connection to the road closure in Eastern and Central Districts, the following traffic diversions will be implemented until the safe re-opening of road sections to vehicular traffic:-

- (i) All vehicles along IEC westbound will be diverted via Man Hong Street;
- (ii) All vehicles along slip road of Tong Shui Road heading for IEC westbound will be diverted onto Wharf Road; and
- (iii) All vehicles along Connaught Road West flyover eastbound will be diverted via Finance Street.

3. Suspension of Parking Spaces

All on-street parking spaces, metered parking spaces and motorcycle parking spaces for aforementioned road closure areas will be suspended from 10 am until the re-opening of roads.

4. Suspension of Public Transport Interchange and Bus Termini

The following public transport interchange and bus termini will be suspended on the following periods until the re-opening of roads:

(a) From 3 pm:

- (i) Wan Chai Hong Kong Convention and Exhibition Centre Extension Bus Terminus.

(b) From 5 pm:

- (i) Exhibition Centre Station Public Transport Interchange; and
- (ii) Central Ferry Piers Bus Terminus

(c) From 6 pm:

- (i) Causeway Bay (Whitfield Road) Bus Terminus.

5. Suspension of Taxi Stands and Taxi Pick-up/Drop-off Points

All taxi stands and Taxi Pick-up/Drop-off Points for aforementioned road closure areas will be suspended from 5 pm until the re-opening of roads.

6. Suspension of Public Light Bus Stands

All Public Light Bus Stands for aforementioned road closure areas will be suspended from 5 pm

until the re-opening of roads.

7. Restrictions on Access to/exit from Carparks

Vehicles parked in carparks within the closed areas in North Point, Wan Chai and Central will not be permitted to enter or leave the carparks during the road closure period until the closed roads re-open to traffic. The carparks on Gloucester Road westbound between Paterson Street and Percival Street may be closed without prior notice by the Police (if necessary).

KOWLOON

1. Road Closure (see Figure 4)

The following roads will be closed to all vehicular traffic (except for authorized vehicles) during the periods as specified below, until the crowd is dispersed and the closed roads re-open to traffic:

(a) From 5 pm:

- (i) Salisbury Road and Salisbury Road Underpass between Cheong Wan Road and Kowloon Park Drive;
- (ii) Hung Hom Bypass between Salisbury Road and Metropolis Drive;
- (iii) Hung Hom Bypass between Salisbury Road and Hung Hom Road;
- (iv) Chatham Road South between Granville Road and Salisbury Road;
- (v) Chatham Road South southbound between Cheong Wan Road and Granville Road (except for franchised buses and green minibuses);
- (vi) Granville Road between Chatham Road South and Science Museum Road (except for franchised buses and green minibuses);
- (vii) Canton Road between Gateway Boulevard and Salisbury Road;
- (viii) Kowloon Park Drive southbound between Gateway Boulevard and Salisbury Road;
- (ix) Nathan Road northbound between Austin Road and Salisbury Road;
- (x) Nathan Road southbound between Granville Road and Salisbury Road;
- (xi) Carnarvon Road between Granville Road and Nathan Road;
- (xii) Hong Wan Path;
- (xiii) Mody Lane;
- (xiv) Mody Road;
- (xv) Mody Square;
- (xvi) Granville Square;
- (xvii) Minden Row;
- (xviii) Hanoi Road;
- (xix) Bristol Avenue;
- (xx) Minden Avenue;
- (xxi) Blenheim Avenue;
- (xxii) Hart Avenue;
- (xxiii) Prat Avenue;
- (xxiv) Humphreys Avenue;
- (xxv) Cameron Road;

- (xxvi) Cameron Lane;
- (xxvii) Hau Fuk Street;
- (xxviii) Middle Road;
- (xxix) Peking Road;
- (xxx) Lock Road;
- (xxxi) Hankow Road;
- (xxxii) Ashley Road;
- (xxxiii) Ichang Street; and
- (xxxiv) Haiphong Road.

(b) From 5.30 pm:

- (i) Salisbury Road between Canton Road and Kowloon Park Drive; and
- (ii) Kowloon Park Drive northbound between Salisbury Road and Gateway Boulevard.

(c) From 6 pm:

- (i) Museum Drive;
- (ii) Cultural Drive;
- (iii) Slip road of Austin Road West at-grade eastbound leading to Austin Road West westbound near The Harbourside;
- (iv) Slip road of Austin Road West at-grade westbound leading to Austin Road West eastbound near Xiqu Centre; and
- (v) The left lane of Austin Road West westbound leading to Austin Road West roundabout.

(d) From 7.45 pm:

- (i) Nga Cheung Road between Jordan Road and Austin Road West;
- (ii) Canton Road between Austin Road West and Kowloon Park Drive;
- (iii) Nathan Road between Austin Road and Jordan Road;
- (iv) Bowring Street eastbound between Pilkem Street and Nathan Road;
- (v) Tak Shing Street between Nathan Road and Tak Hing Street;
- (vi) Nathan Road southbound between Austin Road and Granville Road;
- (vii) Chatham Road South northbound between Granville Road and Observatory Road;
- (viii) Pine Tree Hill Road;
- (ix) Hillwood Road;
- (x) Kimberly Road between Nathan Road and Observatory Road;
- (xi) Granville Circuit;
- (xii) Carnarvon Road between Kimberly Road and Granville Road;
- (xiii) Kimerly Street;
- (xiv) Shun Yee Street; and
- (xv) Granville Road between Nathan Road and Chatham Road South.

(e) The following road sections will be closed to all vehicular traffic by the Police depending on the crowd situation:

- (i) Hung Luen Road between Wa Shun Street and Hung Lok Road;
- (ii) Oi King Street; and
- (iii) Kin Wan Street.

2. **Traffic Diversions**

In connection with the road closures in Tsim Sha Tsui, the following traffic diversions will be implemented in phases in the period as specified below, until the crowd is dispersed and the re-opening of road sections:

(a) From 5 pm:

- (i) Vehicles on Hung Hom Road southbound will be directed to the roundabout at Cheong Tung Road via Hung Hom Bypass;
- (ii) Vehicles on Metropolis Drive eastbound will be prohibited from turning right onto Hung Hom Bypass southbound;
- (iii) Vehicles on Hung Hom Bypass southbound will be diverted to turn right onto Metropolis Drive westbound;
- (iv) Franchised buses along Nathan Road southbound will be diverted to turn right onto Public Square Street westbound or Jordan Road westbound;
- (v) Franchised buses and green minibuses along Chatham Road South southbound will be diverted to turn left onto Granville Road eastbound;
- (vi) Vehicles on Canton Road southbound will be diverted to make an U-turn onto Canton Road northbound outside China Hong Kong City;
- (vii) Vehicles on Kowloon Park Drive northbound will be prohibited from turning left onto Canton Road southbound;
- (viii) The section of Granville Road between Nathan Road and Carnarvon Road will be re-routed as one-way eastbound and vehicles on Nathan Road southbound will be diverted to turn left onto Granville Road eastbound;
- (ix) Vehicles on Science Museum Road will be prohibited from turning onto Mody Road and Granville Road;
- (x) Vehicles on Salisbury Road southbound near Hong Chong Road will be directed to Tsim Sha Tsui East;
- (xi) Vehicles on Jordan Road westbound will be prohibited from turning left onto Canton Road southbound;
- (xii) Vehicles on Granville Road eastbound near Chatham Road South will be diverted to turn left onto Chatham Road South northbound;
- (xiii) Vehicles on Salisbury Road eastbound will be diverted to turn left onto Kowloon Park Drive northbound;
- (xiv) Vehicles on Kowloon Park Drive northbound will be prohibited from turning right onto Peking Road; and
- (xv) Vehicles on Cheong Wan Road westbound heading for Chatham Road South will be diverted to turn right onto Chatham Road South northbound or diverted via Austin Road westbound (except for franchised buses and green minibuses).

(b) From 6 pm:

- (i) Vehicles along Austin Road West westbound will be diverted via Nga Cheung Road flyover northbound; and
 - (ii) Vehicles on Austin Road westbound will be diverted to Nga Cheung Road elevated road northbound
- (c) From 7.45 pm:
- (i) Vehicles on Nathan Road southbound will be diverted to turn right onto Jordan Road westbound;
 - (ii) Vehicles on Jordan Road westbound will be prohibited from turning left onto Nathan Road southbound;
 - (iii) Vehicles on Austin Road westbound and Cox's Road southbound will be prohibited from turning onto Pine Tree Hill Road;
 - (iv) Vehicles on Observatory Road will be prohibited from turning left onto Kimberly Street westbound;
 - (v) Vehicles on Pilkem Street northbound will be prohibited from turning right onto Bowring Street eastbound;
 - (vi) Vehicles on Bowring Street eastbound will be diverted via Pilkem Street northbound;
 - (vii) Vehicles on Canton Road southbound will be directed to Austin Road eastbound or Austin Road West westbound;
 - (viii) Vehicles from Austin Road West eastbound will be prohibited from turning right onto Canton Road southbound;
 - (ix) Vehicles on Jordan Road westbound heading for Nga Cheung Road will be directed to Kowloon Station Public Transport Interchange; and
 - (x) Vehicles on Nga Cheung Road southbound will be directed to Austin Road West eastbound.
- (d) The following traffic diversions will be implemented by the depending on the crowd situation:
- (i) Vehicles on Hung Luen Road southbound will be directed to turn left onto Wa Shun Street eastbound;
 - (ii) Vehicles on Wa Shun Street westbound will be directed to turn right onto Hung Luen Road eastbound;
 - (iii) Vehicles on Hung Lok Road southbound will be prohibited from turning left onto Hung Luen Road eastbound; and
 - (iv) Vehicles on Hung Luen Road eastbound will be directed to turn left onto Hung Lok Road northbound.

3. **Suspension of Parking Spaces**

The following parking spaces will be suspended from 12 noon on 18 February 2026 to 3 am on 19 February 2026:

- (i) All on-street parking spaces, metered parking spaces and motorcycle parking spaces for aforementioned road closure areas; and

- (ii) 30 metered parking spaces for non-franchised buses at Hoi Wan Road near West Kowloon Bus Terminus.

4. Suspension of Public Transport Interchange and Bus Termini

The following public transport interchange and bus termini will be temporarily suspended on the following periods until the re-opening of roads:

- (a) From 5 pm:
 - (i) Tsim Sha Tsui East (Mody Road) Bus Terminus.
- (b) From 5.30 pm:
 - (i) Star Ferry Bus Terminus.
- (c) From 7 pm:
 - (i) China Ferry Terminal Public Transport Interchange.

5. Suspension of Taxi Stands and Taxi Pick-up/Drop-off Point

The taxi pick-up/drop-off point on Canton Road northbound outside China Hong Kong City will be suspended from 5 pm until the re-opening of roads; all other taxi stands and taxi pick-up/drop-off points along the closed roads will be suspended in phases from 5 pm until the re-opening of roads.

6. Suspension of Public Light Bus Stands

The public light bus stand on Canton Road northbound outside China Hong Kong City will be suspended from 5 pm until the re-opening of roads; all other public light bus stands along the closed roads will be suspended in phases from 5 pm until the re-opening of roads.

7. Restrictions on Access to/exit from Carparks

- (i) Vehicles parked in all carparks within the closed road area in Tsim Sha Tsui will not be permitted to enter or leave the carparks from about 5 pm until the re-opening of roads.
- (ii) Vehicles parked in all carparks within the closed road area in West Kowloon Cultural District will not be permitted to enter or leave the carparks from about 6 pm until the re-opening of roads.

Motorists wishing to park their vehicles in these carparks are advised to do so before the road closures and shall prepare to accept that their vehicles cannot leave the carparks until the uplifting of the road closures.

B. Public Transport Arrangements

1. MTR Services

The services of Island Line, Tsuen Wan Line, Kwun Tong Line, South Island Line, Tung Chung Line, East Rail Line and Tuen Ma Line will be strengthened subject to passenger demand.

2. Tram Services

The frequency of the tram service will be strengthened to meet passenger demand if necessary.

3. Franchised Bus Services

HONG KONG ISLAND

(a) Bus Diversions and Bus Stop Arrangements

In connection with the road closures on Hong Kong Island, the temporary bus diversions and bus stop suspension and relocation will be implemented on the following bus routes from 2 pm in phases on 18 February 2026 until the re-opening of roads:

CTB	1M, 2, 2A, 2X, 4, 7, 8, 8P, 11, 12, 13, 15, 15B, 18, 18X, 25, 25A, 30X, 40, 40M, 91, 720, 722, 780, 788, H3, H4, X9 and X15
Cross Harbour Routes	104, 110, 118, 307, 603, 673, 905, 930, 948, 960, 961, 978, H1, H1S, H2 and H2K

(b) Service Suspension

- (i) The service of CTB Route No. 5X will be suspended from 7.20 pm (Causeway Bay (Whitfield Road) bound); and from 6 pm (Kennedy Town bound) until the re-opening of roads.

(c) Strengthening of Service

- (i) The services of CTB Route Nos. 70, 720, 780, 788, 789 and X15 will be strengthened according to passenger demand.

KOWLOON

(a) Bus Diversions and Bus Stop Arrangements

In connection with the road closures in Tsim Sha Tsui, bus diversions and temporary bus stop suspension or relocation arrangements will be implemented on the following bus routes from

4.30 pm in phases on 18 February 2026 until the re-opening of roads:

KMB	1, 1A, 2, 3C, 5, 5A, 5C, 6, 7, 8, 8A, 9, 11, 12, 13X, 14, 14X, 26, 28, 35A, 41A, 81C, 87C, 87D, 92R, 95, 98D, 203C, 203E, 208, 213X, 215X, 219X, 230R, 234X, 238X, 260X, 268B, 269B, 270A, 270E, 271, 280X, 281A, 296D and HK1
CTB	20A, 50, 796X, A21 and A25
Cross-Harbour Routes	110, 973, H1, H1S and H2K

(b) Service Suspension

- (i) The service of KMB Route No. 8P (Laguna Verde – Tsim Sha Tsui (Circular)) will be suspended from 4.30 pm until the re-opening of roads.
- (ii) The service of KMB Route No. W4 (West Kowloon Station – Tsim Sha Tsui East (Circular)) will be suspended from 5.50 pm.
- (iii) The service of CTB Route No. 790 will be suspended from 4.40 pm (Oscar By The Sea bound) until the re-opening of roads and 4 pm (Tsim Sha Tsui East (Mody Road) bound).
- (iv) The service of CTB Route No. 796P will be suspended from 4.30 pm (LOHAS Park Station Public Transport Interchange bound) until the re-opening of roads; and 3.45 pm (Tsim Sha Tsui East bound).

4. **Green Minibus Services**

HONG KONG ISLAND

(a) GMB Diversions and GMB Stop Arrangements

In connection with the road closures on Hong Kong Island, GMB diversions and temporary GMB stop suspension or relocation arrangements will be implemented on Hong Kong Island GMB Route Nos. 10, 22S, 31 and 54 from 6 pm on 18 February 2026 until the re-opening of roads.

KOWLOON

(a) GMB Diversions and GMB Stop Arrangements

In connection with the road closures in Tsim Sha Tsui, GMB diversions and temporary GMB stop suspension or relocation arrangements will be implemented on Kowloon GMB Route Nos. 3, 8, 8S, 26, 26A, 74, 74S and 78 from 5 pm on 18 February 2026 until the re-

opening of roads.

(b) Service Suspension

- (i) The service of Kowloon GMB Route No. 77M (Kowloon Station – Tsim Sha Tsui East (Circular)) will be suspended from 5 pm.
- (ii) The service of Kowloon GMB Route No. CX1 (Austin Station – Hong Kong Palace Museum (Circular)) will be suspended from 5.30 pm.

5. Ferry Services

In connection with the holding of fireworks display at Victoria Harbour, the following temporary ferry service adjustments will be implemented during the periods as specified below:

(a) Cancellation of Sailings

Operator	Route	Sailing Cancelled
Sun Ferry Services Company Limited	Central – Cheung Chau <i>From Central</i> <i>From Cheung Chau</i>	8 pm and 8.30 pm 7.30 pm and 8 pm
	Central – Mui Wo <i>From Central</i> <i>From Mui Wo</i>	8.20 pm 7.20 pm and 8 pm
The “Star” Ferry Company, Limited	Tsim Sha Tsui – Central Pier 7 Tsim Sha Tsui – Wan Chai	All sailings between 6.30 pm and 9 pm
Discovery Bay Transportation Services Limited	Central – Discovery Bay <i>From Central</i> <i>From Discovery Bay</i>	7.30 pm, 8 pm and 8.30 pm 7.30 pm, 8 pm and 8.30 pm
Hong Kong & Kowloon Ferry Limited	Central – Peng Chau <i>From Central</i> <i>From Peng Chau</i>	8.20 pm 7.30 pm
	Peng Chau – Hei Ling Chau <i>From Peng Chau</i>	8.50 pm
	Central – Yung Shue Wan <i>From Central</i> <i>From Yung Shue Wan</i>	8 pm and 8.30 pm 7.30 pm and 8 pm
	Central – Sok Kwu Wan <i>From Central</i> <i>From Sok Kwu Wan</i>	8.20 pm 7.35 pm
Fortune Ferry Company Limited	Water Taxi “From Tsim Sha Tsui East – Central (via West Kowloon and Wan Chai)” <i>From Tsim Sha Tsui East</i>	5.05 pm and 5.55 pm

Operator	Route	Sailing Cancelled
	Water Taxi “From West Kowloon – Central” <i>From West Kowloon</i> <i>From Central</i>	All sailings from 6 pm to 8.30 pm All sailings from 6 pm to 8.45 pm

(b) Service Adjustments

Operator	Route	Sailings Adjusted	
		Original	Re-scheduled (subject to actual re-opening time of Victoria Harbour)
Sun Ferry Services Company Limited	Central – Cheung Chau <i>From Central</i>	9 pm	9.10 pm
	Central – Mui Wo <i>From Central</i>	7.40 pm and 9 pm	7.30 pm and 9.10 pm
Hong Kong & Kowloon Ferry Limited	Central – Peng Chau <i>From Peng Chau</i>	8.20 pm	8.45 pm
	Central – Yung Shue Wan <i>From Yung Shue Wan</i>	8.30 pm	8.45 pm
	Central – Sok Kwu Wan <i>From Sok Kwu Wan</i>	8.20 pm	8.45 pm
Park Island Transport Company Limited	Central – Ma Wan <i>From Central</i> <i>From Ma Wan</i>	8.30 pm 8 pm	9.30 pm 9 pm

(c) Strengthening of Service

Operator	Route	Additional Sailings (subject to actual re-opening time of Victoria Harbour)
Discovery Bay Transportation Services Limited	Central – Discovery Bay <i>From Central</i> <i>From Discovery Bay</i>	7.20 pm and 9.15 pm 6.45 pm and 8.45 pm

6. Public Observation Deck

The observation deck of Wan Chai Ferry Pier will be temporarily closed from 3 pm until the Wan Chai Ferry Pier is re-opened for public use.

7. Cross-boundary Coach Services

(a) Cross-boundary Coach Stop Arrangements

HONG KONG ISLAND

The terminus of the short-haul cross-boundary coach service plying between Wan Chai and Huanggang Port at the Exhibition Centre Station Public Transport Interchange will be suspended from about 5 pm on 18 February 2026 onwards until the road closure is lifted. During the suspension of Exhibition Centre Station Public Transport Interchange, a temporary terminus will be provided at 138 Hennessy Road (i.e. Hennessy Road westbound near Southorn Centre).

KOWLOON

A temporary pick-up point will be added at the coach pick-up and drop-off area at Wui Man Road outside Hong Kong West Kowloon Station from 8 pm to 11 pm on 18 February 2026 for the short-haul cross-boundary coach service to Huanggang Port and the cross-boundary coach service to Shenzhen Bay Port. Besides, the en-route stop of the short-haul cross-boundary coach service between Jordan and Huanggang Port at China Hong Kong City Public Transport Interchange will be also suspended from about 7 pm.

Apart from the above adjustment, temporary bus stop arrangements and service adjustments may be implemented for other cross-boundary coach services in connection with the road closure arrangements. Members of the public can enquire about the details from relevant cross-boundary coach operators.

(b) Service Enhancements

Short-haul cross-boundary coach services plying between Huanggang Port and major points in urban areas (Jordan, Prince Edward and Wan Chai) and the cross-boundary coach services plying between Shenzhen Bay Port and major points in urban areas will be enhanced subject to passenger demand.

Members of the public can enquire about the details from relevant cross-boundary coach operators.

8. Central to Mid-Levels Escalator and Walkway System Services

The service of Central to Mid-Levels Escalator and Walkway System will be extended to 2 am on 19 February 2026.

III. Removal of Illegally Parked Vehicles

Motorists are advised that strict enforcement will be taken by the Police. Any vehicles found illegally parked within the precincts of the special traffic arrangements specified above will be towed away or ticketed by the Police without prior notice.

IV. Attention and Appeal

Appropriate traffic signs will be erected to guide motorists. Notices will also be displayed by public transport operators to advise passengers of the above temporary public transport arrangements. Adjustment of the above road closures and traffic diversions, or other ad-hoc traffic and public transport measures, including further closures of roads, traffic diversions, alterations and suspension of public transport services, will be implemented by the Police depending on the crowd and traffic condition in the areas.

Due to extensive road closure in the affected areas, the Transport Department anticipates that the traffic along Hong Kong Island North (including Causeway Bay, Wan Chai, Admiralty, Central and the Island Eastern Corridor), the vicinities of Tsim Sha Tsui and West Kowloon Cultural District in Kowloon, and Cross Harbour Tunnel as well as Aberdeen Tunnel will become significantly congested.

Members of the public who intend to go to the affected areas are advised to use public transport services as far as possible, plan their journey early and allow more traveling time to cater for unexpected delays. Bus, green minibus and cross-boundary coach passengers are also advised to pay attention to the route diversions and temporary stop arrangements.

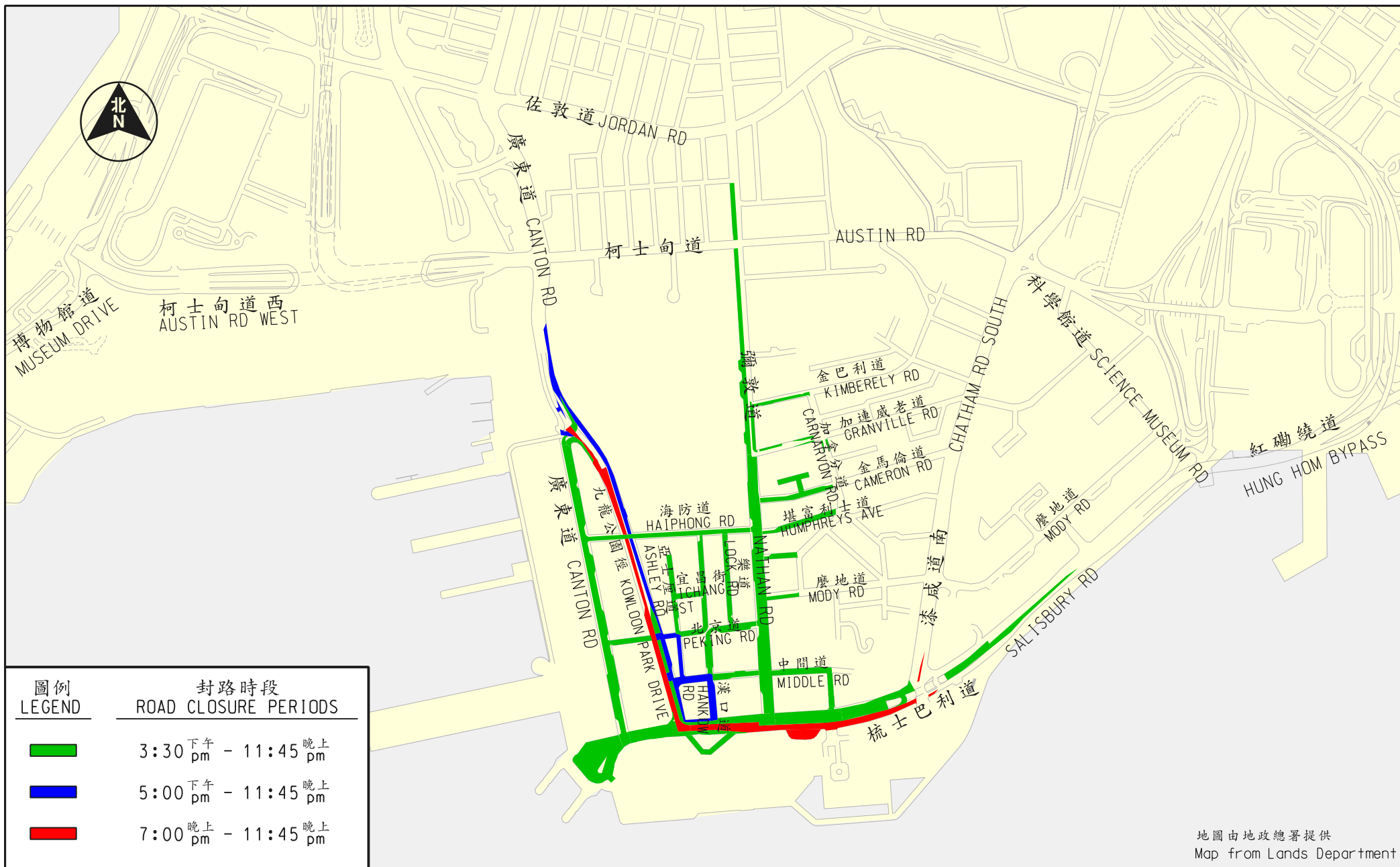
Members of the public are advised to watch out for the latest traffic news through radio and television broadcasts. For the details of the special traffic and transport arrangements, members of the public may visit the TD's website (www.td.gov.hk) or mobile application "HKeMobility". Passengers may also refer to the passenger notices displayed by the relevant public transport operators.

V. Special Appeal of Special Boundary-crossing Arrangements and Associated Public Transport Services

The Transport Department anticipates that there may be a large number of cross-boundary passengers using public transport services to travel via the land-based boundary control points during Lunar New Year's Eve and Lunar New Year Holidays. As the waiting time for public transport services may be longer during peak periods of cross-boundary travel, passengers should avoid travelling during peak hours, observe order while queuing and heed advice from the on-site Police and staff of the concerned public transport service operators. Passengers intending to take cross-boundary coaches are also advised to plan their journeys and reserve coach tickets ahead.

During the mentioned period, there may be special traffic arrangements implemented at Lok Ma Chau Control Point and Shenzhen Bay Port to secure smooth access for public transport vehicles to the above control points.

LEE Chung-yan, Angela *Commissioner for Transport*



圖一
Figure 1

2026年2月17日新春國際匯演之夜的特別交通安排
Special Traffic Arrangements for
Chinese New Year International Night Parade on 17 FEBRUARY 2026



圖例

Legend

-  於下午3時封閉道路
Roads to be closed from 3:00 pm
-  於下午6時封閉道路
Roads to be closed from 6:00 pm
-  於晚上7時封閉道路
Roads to be closed from 7:00 pm
-  於晚上7時45分封閉道路
Roads to be closed from 7:45 pm

中環 CENTRAL

灣仔 WAN CHAI



地圖由地政總署提供
Map from Lands Department

圖二

Figure 2

2026年2月18日農曆新年煙花匯演於中環及灣仔的特別交通安排




Special Traffic Arrangements in Central and Wan Chai for
Chinese New Year Fireworks Display on 18 February 2026

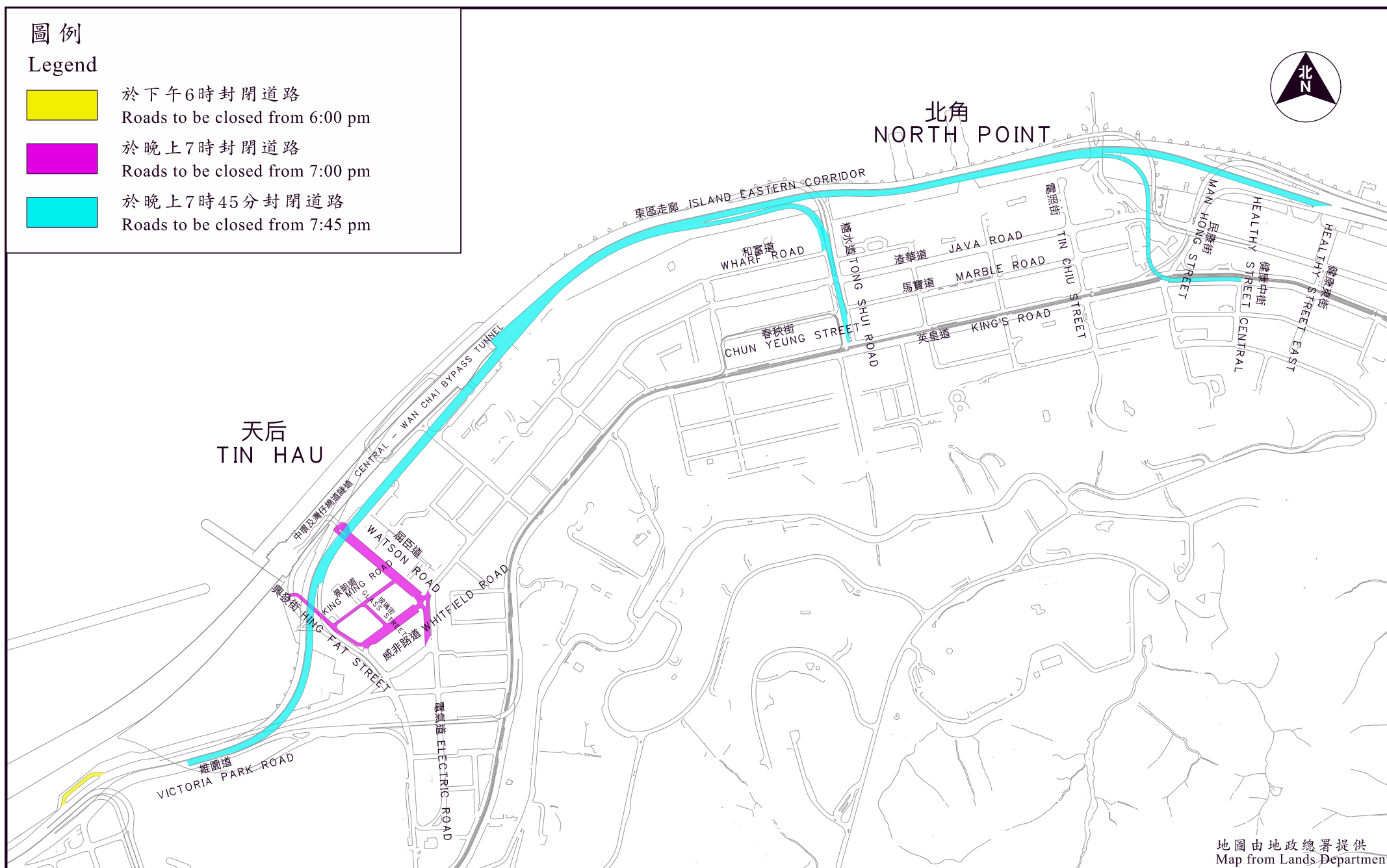


運輸署

Transport Department

Legend

	於下午6時封閉道路 Roads to be closed from 6:00 pm
	於晚上7時封閉道路 Roads to be closed from 7:00 pm
	於晚上7時45分封閉道路 Roads to be closed from 7:45 pm



地圖由地政總署提供
Map from Lands Department

Figure 3

2026年2月18日農曆新年煙花匯演於東區及東區走廊連接路的特別交通安排
Special Traffic Arrangements in Eastern District and Island Eastern Corridor Link for
Chinese New Year Fireworks Display on 18 February 2026



