






臨時巴士站供以下巴士路線使用
Temporary Bus Stop for Routes
5X

臨時巴士站供以下巴士路線使用
Temporary Bus Stop for Routes
5,10,A10,M47,101,104

專線小巴第58及59號
臨時上落客點
GMB 58 and 59
Temporary Pick up / Drop off point

臨時巴士站供以下巴士路線使用
Temporary Bus Stop for Routes
1,5,5B,5X,10,A10,M47,18,18P,
101,104,113,811,904,971

圖例
LEGEND

-  道路封閉由上午9時開始至下午5時
Road closure from 9 a.m. to 5 p.m.
-  道路封閉由中午12時開始至下午5時
Road closure from 12 noon to 5 p.m.
-  交通改道路線
Traffic Diversion Route

© 地圖版權屬香港特區政府
經地政總署署長准許複印
© The Government of the Hong Kong SAR
Map reproduced with permission of the Director of Lands

圖一
Figure 1

第十屆中西區區節閉幕巡遊大匯演
The Closing Ceremony cum Parade and Carnival of the 10th Central and Western District Festival

