

附件甲 Annex A

路線:

來回四號停車場，暢達路，機場北交匯處，航天城路，航天城第三街，航天城第一街，航天城東路，航天城交匯處，東岸路，觀景路及赤鱗角南路。

Routes:

Round trip between Airport Carpark No. 4, Cheong Tat Road, Airport North Interchange, Sky City Road, Third Sky Street, First Sky Street, Sky City Road East, Sky City Interchange, East Coast Road, Scenic Road and Chek Lap Kok South Road.

備注：

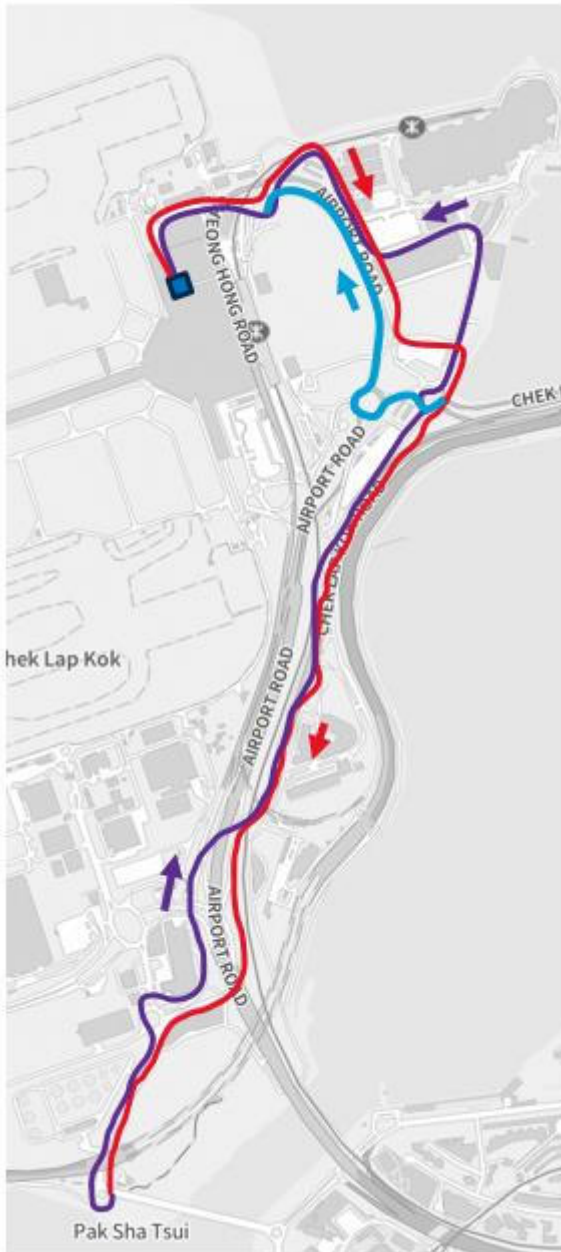
為配合道路工程改道，先導自動車可於下列道路以手動模式運作，以配合其繞行需要：


替代路線： 由航天城交匯處經暢連路，機場南交匯處，機場路至機場北交匯處。


Remarks:

Due to planned road works, the pilot AVs can be operated under manual mode at the following alternative route:

Alternative Route: From Sky City Interchange through Cheong Lin Road, Airport South Interchange, Airport Road to Airport North Interchange.



 測試路綫 Trial Route

 可以手動模式運作的替代路綫

Alternative Route for AVs operated under manual mode